

United States Department of the Interior
National Park ServiceNational Register of Historic Places
Inventory—Nomination FormSee instructions in How to Complete National Register Forms
Type all entries—complete applicable sections

Per NPS use only

received

date entered

JUL 5 1984

AUG 2 1984

1. Name

historic Barbourville Commercial District

and/or common

2. Location

Roughly bounded by Daniel Boone Hwy & ...
and ...

street & number Multiple - see continuation sheet 2 not for publication

city, town Barbourville vicinity of

state Kentucky code 021 county Knox code

3. Classification

| Category | Ownership | Status | Present Use |
|--|--|---|--|
| <input checked="" type="checkbox"/> district | <input type="checkbox"/> public | <input checked="" type="checkbox"/> occupied | <input type="checkbox"/> agriculture <input type="checkbox"/> museum |
| <input type="checkbox"/> building(s) | <input type="checkbox"/> private | <input checked="" type="checkbox"/> unoccupied | <input checked="" type="checkbox"/> commercial <input type="checkbox"/> park |
| <input type="checkbox"/> structure | <input checked="" type="checkbox"/> both | <input type="checkbox"/> work in progress | <input type="checkbox"/> educational <input type="checkbox"/> private residence |
| <input type="checkbox"/> site | Public Acquisition | Accessible | <input checked="" type="checkbox"/> entertainment <input type="checkbox"/> religious |
| <input type="checkbox"/> object | NA in process | <input checked="" type="checkbox"/> yes: restricted | <input checked="" type="checkbox"/> government <input type="checkbox"/> scientific |
| | NA being considered | <input type="checkbox"/> yes: unrestricted | <input type="checkbox"/> industrial <input type="checkbox"/> transportation |
| | | <input type="checkbox"/> no | <input type="checkbox"/> military <input type="checkbox"/> other: |

4. Owner of Property

name Multiple - see continuation Sheet 2

street & number

city, town vicinity of state

5. Location of Legal Description

courthouse, registry of deeds, etc. Knox County Courthouse

street & number Courthouse Square

city, town Barbourville state Kentucky

6. Representation in Existing Surveys

title Survey of Historic Sites in Ky. has this property been determined eligible? ☐ yes ☒ nodate March 1984 ☐ federal ☒ state ☐ county ☐ local

depository for survey records Kentucky Heritage Commission

city, town Frankfort state Kentucky

7. Description

Condition

☒ excellent

☒ good

☒ fair

☒ deteriorated

☐ ruins

☐ unexposed

Check one

☐ unaltered

☒ altered

Check one

☒ original site

☐ moved

date

Note - Building names with underline = Historic Name.

Describe the present and original (if known) physical appearance

Barbourville, the location of Union College, is located in southeastern Kentucky, in Knox County, with an approximate population of 3,400. The city was formed in 1800 on thirty eight acres donated to the county for use as the county seat by James Barbour. The plan of the town as laid out consisted of a two acre public square and 78 lots of similar size. (See accompanying map - original map). The city named for its benefactor is located along the Cumberland River at the mouth of Richland Creek.

In the late 1800's the Louisville and Nashville railroad came to the mountains and Barbourville, and with the installation of the first electric plant in southeastern Kentucky, created the first boom in Barbourville's history. The second boom in Barbourville came with the discovery of oil and later natural gas. Although there was brief prosperity, the discoveries never generated the kind of development everyone had hoped. The industrial development that followed came with the opening of the Barbourville Brick and Tile Company. They began making brick around 1900 and by 1904 had nine kilns in operation. The brick company supplied brick over a wide area and is responsible for some of the especially nice brickwork on buildings in the proposed commercial district. Another major industry in the development of Barbourville came in 1914 when T.W. Minton and W.M. Jones established the Minton Hickory Lumber Company, which for a time was the largest manufacturer of golf club shafts.

The Barbourville Commercial District encompassed the core of the historic downtown area and consists of approximately six acres. The building district is located on lots from the original layout of the town, numbers 1,5,6, 7,8,9,10,11,12, and 29. All original lots except for no. 29 adjoin the public square.

The buildings within the district are one, two, and three story brick structures. Most buildings are commercial occupancy in nature, however, many buildings contain residential occupancy on the second and third levels. The district consists of 37 buildings, 5 of which have been determined to be non-contributing. However, two of the buildings are less than 50 years old, but are considered significant and three have severely altered facades. (See continuation sheet - Item 7 - Page 2). Two other buildings in the district have not been listed since they were constructed in the 1960's are non-contributing to the district. One building is the Knox County Courthouse which was constructed on the Court Square after the existing courthouse had been removed. The other structure is a small appliance store constructed on the northwest corner of the Court Square.

Most buildings in the district were built in the first quarter of the 1900's, however many buildings constructed in the last quarter of the 1800's remain in the district.

The east edge of the district on the north side of Knox Street in the 200 block includes two buildings. (See Photos R1P6/R1P10). On the east edge,

The Barbourville Hardware (2-KXB-9) is listed as non-contributing because it is less than 50 years old. The building on the northeast corner of Knox and Liberty streets has been an important building in Barbourville. One portion of the Costello Drug Building (2-KXB-10/11) housed the original movie house, The Davidson Picture Show on the second floor. The drug store portion of the building has been severely

9. Major Bibliographical References

Mills, Michael C., Barbourville Kentucky, A Pictorial Look Back,
Barbourville: Michael C. Mills, October 1977

Oxendine, William Sherman AB Thesis: History of Barbourville, Ky.,
Heidrick, Kentucky - University of Kentucky Graduate School, 1954

10. Geographical Data

Acres of nominated property Approx. 6 acres

Quadrangle name Barbourville, Kentucky

Quadrangle scale 1:24000

UTM References

Center of Area

A

| | | | | | | | | | | | | | | |
|------|---|---|---------|---|---|---|----------|---|---|---|---|---|---|---|
| 1 | 7 | 2 | 4 | 2 | 5 | 0 | 0 | 4 | 0 | 8 | 3 | 7 | 0 | 0 |
| Zone | | | Easting | | | | Northing | | | | | | | |

B

| | | | | | | | | | | | | | | |
|------|--|--|---------|--|--|--|----------|--|--|--|--|--|--|--|
| | | | | | | | | | | | | | | |
| Zone | | | Easting | | | | Northing | | | | | | | |

C

| | | | | | | | | | | | | | | |
|------|--|--|---------|--|--|--|----------|--|--|--|--|--|--|--|
| | | | | | | | | | | | | | | |
| Zone | | | Easting | | | | Northing | | | | | | | |

D

| | | | | | | | | | | | | | | |
|------|--|--|---------|--|--|--|----------|--|--|--|--|--|--|--|
| | | | | | | | | | | | | | | |
| Zone | | | Easting | | | | Northing | | | | | | | |

E

| | | | | | | | | | | | | | | |
|------|--|--|---------|--|--|--|----------|--|--|--|--|--|--|--|
| | | | | | | | | | | | | | | |
| Zone | | | Easting | | | | Northing | | | | | | | |

F

| | | | | | | | | | | | | | | |
|------|--|--|---------|--|--|--|----------|--|--|--|--|--|--|--|
| | | | | | | | | | | | | | | |
| Zone | | | Easting | | | | Northing | | | | | | | |

G

| | | | | | | | | | | | | | | |
|------|--|--|---------|--|--|--|----------|--|--|--|--|--|--|--|
| | | | | | | | | | | | | | | |
| Zone | | | Easting | | | | Northing | | | | | | | |

H

| | | | | | | | | | | | | | | |
|------|--|--|---------|--|--|--|----------|--|--|--|--|--|--|--|
| | | | | | | | | | | | | | | |
| Zone | | | Easting | | | | Northing | | | | | | | |

Verbal boundary description and justification

Boundaries as shown on Area Identification Map.

List all states and counties for properties overlapping state or county boundaries

| state | code | county | code |
|-------|------|--------|------|
| | | | |

| state | code | county | code |
|-------|------|--------|------|
| | | | |

11. Form Prepared By

name/title Jeffrey T. Pearson, Architect

Booker Associates, Inc. and

organization Pearson + Bender + Jolly Architects date 3/20/1984

street & number 343 Waller Ave.

telephone (606) 252-0895

city or town Lexington

state Kentucky 40504

12. State Historic Preservation Officer Certification

The evaluated significance of this property within the state is:

☐ national ☐ state ☒ local

As the designated State Historic Preservation Officer for the National Historic Preservation Act of 1966 (Public Law 89-665), I hereby nominate this property for inclusion in the National Register and certify that it has been evaluated according to the criteria and procedures set forth by the National Park Service.

State Historic Preservation Officer signature David L. Morgan

title State Historic Preservation Officer

date June 22, 1984

For NPS use only

I hereby certify that this property is included in the National Register

Entered in the
National Register

date 8-2-84

Keeper of the National Register

Attest:

date

Chief of Registration

8. Significance

| Period | Areas of Significance—Check and justify below | | | |
|---|--|---|---|---|
| <input type="checkbox"/> prehistoric | <input type="checkbox"/> archeology-prehistoric | <input type="checkbox"/> community planning | <input type="checkbox"/> landscape architecture | <input type="checkbox"/> religion |
| <input type="checkbox"/> 1400-1499 | <input type="checkbox"/> archeology-historic | <input type="checkbox"/> conservation | <input type="checkbox"/> law | <input type="checkbox"/> science |
| <input type="checkbox"/> 1500-1599 | <input type="checkbox"/> agriculture | <input type="checkbox"/> economics | <input type="checkbox"/> literature | <input type="checkbox"/> sculpture |
| <input type="checkbox"/> 1600-1699 | <input checked="" type="checkbox"/> architecture | <input type="checkbox"/> education | <input type="checkbox"/> military | <input type="checkbox"/> social |
| <input type="checkbox"/> 1700-1799 | <input type="checkbox"/> art | <input type="checkbox"/> engineering | <input type="checkbox"/> music | <input type="checkbox"/> humanitarian |
| <input checked="" type="checkbox"/> 1800-1899 | <input checked="" type="checkbox"/> commerce | <input type="checkbox"/> exploration/settlement | <input type="checkbox"/> philosophy | <input checked="" type="checkbox"/> theater |
| <input checked="" type="checkbox"/> 1900- | <input type="checkbox"/> communications | <input type="checkbox"/> industry | <input type="checkbox"/> politics/government | <input type="checkbox"/> transportation |
| | | <input type="checkbox"/> invention | | <input type="checkbox"/> other (specify) |

Specific dates

Builder/Architect

Statement of Significance (in one paragraph)

The Barbourville Commercial District comprises a noteworthy concentration of late nineteenth and early twentieth century, well preserved, commercial architecture. The historical significance of this commercial district are summarized by the following considerations:

- 1- The original town plan and Court Square was laid out in 1801 and the the central core around the square is still functioning and is maintained as the central commercial district not only for Barbourville, but Knox County as well. (See Historic Map).
- 2- There is a large concentration of one, two, and three story brick buildings built of a similar time period. Even though the storefronts have been altered in most cases, the upper portions are in near original condition and have been well maintained for the most part. These structures together form a very unified district of buildings, constructed mostly in a twenty year period of time, which has created a distinct character for this downtown area.
- 3- The proposed district contains two examples of very unique and well preserved Art Deco style movie theaters from the early 30's and 40's, one of which is still in operation in its original condition.

Barbourville was named for James Barbour, who offered to give the county two acres of land for a public square and thirty-six acres for a town if the county court would place the county seat at the mouth of the Richland Creek. Barbour's proposition carried the stipulation that the two acres would be given outright, but the moneys from the sale of the remaining thirty-six acres would be divided equally between the county and himself. This land was part of a five thousand acre tract purchased from Thomas and Jane Williams and Joseph Carr.

Distribution of town lots began in the middle of 1802 with their advertisement for sale. Lot no. 1, which contains the Magic Theater, sold to Richardson Herndon for \$16.00. Most lots around the square had sold by the end of 1803.

There are three major events that have shaped the development of Barbourville:

- 1- The development of the Louisville and Nashville Railroad in the late 1800's along with the installation of the first electric plant in Southeast Kentucky generated Barbourville's first boom.
- 2- The discovery of oil brought a second, but limited boom. Several years of prosperity followed, but the finds never produced what all had expected.

United States Department of the Interior
National Park ServiceNational Register of Historic Places
Inventory—Nomination Form

Note: All addresses Barbourville, KY 40906 unless

Continuation sheet otherwise noted.

Item number 4

Page 2

| <u>SITE NO.</u> | <u>PROPERTY</u> | <u>OWNER</u> | <u>ADDRESS</u> |
|-----------------|------------------------------|--|----------------------|
| 2.KXB-9 | 207/209 Knox St. | Jimmy Renfro | Flat Lick, Ky. 40935 |
| 2.KXB-10 | 205 Knox St. | Wilbur Evans | Rt. 3 Box 98 |
| 2.KXB-11 | 203/201 Knox St. | Charles Black | 138 Pine St. |
| 3.KXB-12 | 111 Knox St. | Walter Hopper Jr. Harry Hopper Lewis Hopper | 213 College St. |
| 3.KXB-13 | 109 Knox St. | Walter Hopper Jr. Harry Hopper Lewis Hopper | 213 College St. |
| 3.KXB-14 | Court Square | Mrs. Elenor Clark Semour Hopper Estate (Jack Ballard Admin.) | |
| 3.KXB-15 | 402/402A Court Sq. | Nona Owens Cherry Owens Callahan | Flat Lick KY 40935 |
| 3.KXB-16 | Court Square | Knox Co. Board of Education | |
| 4.KXB-17 | Court Square | May Treadway | 665 Manchester St. |
| 4.KXB-18 | Court Square | Ruth Miller (Howard Miller Estate) | 207 Pitzer St. |
| 4.KXB-19 | Court Square | 3rd fl.-Barbourville Chap. Masonic Lodge 2nd fl.-Vernon Moore 1st fl.-Walter Sutton Estate | Court Square |
| 5.KXB-20 | N. Main St. | Ruth Miller | 207 Pitzer St. |
| 5.KXB-21 | N. Main St. | Wilber Evans | Rt. 3 Box 98 |
| 5.KXB-22 | N. Main St./ Court Square | Wilber Evans | Rt. 3 Box 98 |
| 6.KXB-23 | Court Square | Knox Co. Supply Corp. | Court Square |
| 6.KXB-24 | Court Sq. Alley | Ruth Miller | 207 Pitzer St. |

**United States Department of the Interior
National Park Service****National Register of Historic Places
Inventory—Nomination Form**Note: All Addresses Barbourville, KY 40906 unless
otherwise noted.

Continuation sheet

Item number 4

Page 3

| <u>SITE NO.</u> | <u>PROPERTY</u> | <u>OWNER</u> | <u>ADDRESS</u> |
|-----------------|--------------------------------------|---|--|
| 6.KXB-25 | 240 Court Square | Knox Co. Supply Corp. | Box 812 |
| 6.KXB-26 | 234/234½ Court Sq. | John C. Dixon | P.O. Box 539 |
| 6.KXB-27 | Court Square | Ray B. Canady | 223 S. Main St. |
| 6.KXB-28 | 220 Court Square | Bill + Wanda Pope | 220 Court Square |
| 7.KXB-29 | 122 Court Square | Anis Goleman | Court Sq./Main St. |
| 8.KXB-30 | Court Square | Elmer + Jimmy Engle | 145 Allison Ave. (P.O. Box 193) |
| 8.KXB-31 | Court Square | Marie + Ida Croley | 317 Black St. |
| 8.KXB-32 | Court Square | Lena Mitchell | 237 S. Main St. (P.O. Box 440) |
| 8.KXB-33 | Court Square | Lena Mitchell | 237 S. Main St. (P.O. Box 440) |
| 8.KXB-34 | Cole's Court | Scmour Hopper Estate (Jack Ballard Admin.) | 128 Pine St. |
| 8.KXB-35 | Court Square | Lawrence + Pauline Stewart | 112 Cole's Court |
| 8.KXB-36 | 106 Cole's Court/ 102 Liberty St. | Dr. H.T. Marcum - Jimmy Renfro - Harry Hopper - | 317 College St. Flat Lick KY 40935 415 College St. |
| 8.KXB-37 | 101 Liberty St./ Daniel Boone Dr. | Mrs. Paul Mitchell + Mrs. Charles Mitchell | 237 S. Main St. I (P.O. Box 440) |
| 9.KXB-38 | Court Square | J.M. Cole | 326 Cannel St. New Smyrna Beach, Florida 32069 |
| 9.KXB-39 | Court Square | J.M. Cole | 326 Cannel St. New Smyrna Beach, Florida 32069 |
| 9.KXB-40 | Court Square/ Knox St. | Charles + Mattie Cole Estate (Charles and Earl Cole Admin.) | 104 Knox St. |

**United States Department of the Interior
National Park Service**

**National Register of Historic Places
Inventory—Nomination Form**

Note: All addresses Barbourville, KY 40906 unless
otherwise noted.

Continuation sheet

Item number 4

Page 4

| <u>SITE NO.</u> | <u>PROPERTY</u> | <u>OWNER</u> | <u>ADDRESS</u> |
|-----------------|-----------------|---|---|
| 9.KXB-41 | 104 Knox St. | Joe Baker - 2nd fl.-Charles and Earl Colc - | Rexall Drugs, 104 Knox St. 104 Knox St. |
| 9.KXB-42 | Knox St. | J.J. Tye Estate (Bill Jones Admin.) | 327 N. Main St. |
| 9.KXB-43 | Knox St. | Omar Grant | Court Square |

**United States Department of the Interior
National Park Service**

**National Register of Historic Places
Inventory—Nomination Form**

Knox County, Kentucky

Continuation sheet Barbourville Commercial Dist. Item number 7

Page 2

altered with aluminum panels and an aluminum /glass panel system. Due to this covering, the building has been classified non-contributing. However the historic photo, (HP2), illustrates a unique Romanesque Revival building utilizing a large entry arch and unusual cornice brickwork. This building still retains its original scale and shape, with removal of the metal coverings and careful restoration the building could be returned to its original state.

The north side of the 100 block of the Knox street includes three buildings. Two of the buildings, Lynn's Woodshed and The Insurance Store (3-KXB-12 and 3-KXB-13) are two small commercial two story structures. These vernacular buildings have been altered on both the upper and lower levels, but maintain their original character. The Insurance store, is a Victorian commercial building is intact on the second level and still retains the cast iron lintel between levels and applied pilasters. The first level has been altered by bricking up windows to reduce their size. The important building of the block is the former Blackstone Hotel, (3-KXB-14), located at the corner of Knox Street and Court Square. This building is an eclectic version of the Classical Revival style and has been renovated into offices on the second floor and commercial space on the first floor, with the third floor vacant. The building employs the use of brick veneer with a wood cornice between the first and second levels as well as at the parapet. The first floor windows and doors have a half round transom with wood keystone trim. The hotel was originally the Pitzer Hotel a wood frame structure constructed around 1880. In 1910 the name was changed to the Hotel Jones, the building was reconstructed, expanded to three stories and concrete block veneer was added since the city council passed an ordinance not allowing frame buildings on the Court Square. Around 1920 the exterior of the building was renovated and brick veneer was added. The name was also changed to the Blackstone Hotel. (See historical photo - HP3).

Facing the Court Square on the east side and extending down the pedestrian alley, Seiver's Court, are two small commercial infill buildings, (3-KXB-15/16), extending to an open lot.

At the north side of the Court Square, next to Seiver's Court, is the Jane Building, (4-KXB-17), listed as a non-contributing structure only because it is not 50 years old. This building is consistent in scale, style, and character with other structures and would be classified contributing when old enough. The adjoining, Tops and Bottoms, (4-KXB-18), is a two story infill vernacular commercial building. The building at the end of the block, at the corner of Court Square and N. Main St. is the three story, Queen Anne style Masonic Lodge Building. This is one of the most unique buildings in the commercial district. With the refined detailing of the stone quoined corners and trim, raised pilasters separating the facade into three bays on the front, decorative brickwork between floor levels and elongated windows, the building has a distinctive character not found in other buildings of the area. The building has been altered very little and is in excellent condition on the exterior.

**United States Department of the Interior
National Park Service**

**National Register of Historic Places
Inventory—Nomination Form**

Barbourville Commercial District

Continuation sheet Knox County, Kentucky

Item number 7

Page 3

| |
|------------------|
| For NPS use only |
| Received |
| Date entered |

(See Historic Photo - HP11 for original appearance of Masonic Lodge).

On the west side of N. Main street in the block just off Court Square, are three buildings. The building at the north boundary is the Miller-Yancey furniture store a small one story eclectic building built around 1930. (Site 5-KXB-20). The next two buildings are the oldest remaining commercial buildings in Barbourville. The building, (site 5-KXB-21) is a Vernacular Victorian wood frame building and is the only one of its kind in Barbourville. The building on the corner is the Wilson Brothers Hardware store (5-KXB-22), which is an excellent Greek Revival frame two story structure. Both buildings have been altered very little, except for the covering of the wood lap siding with "brick look" asphalt siding. (See Historic Photo - HP4). Both buildings are in very good condition, and contain detailing unique to their styles not found in any other buildings in the district.

Along the alley at the northwest corner of Court Square are two warehouse structures (6-KXB-23/24). Both buildings are utilitarian in design and were constructed around 1910 and 1915 respectively. The next lot is vacant, followed by the Knox County Supply building, (6-KXB-25), constructed in 1923, which is of Victorian Commercial design. The building is still occupied by the original business. The next two buildings are small commercial infill buildings, vernacular in style. Both buildings were constructed in the late 1920's to 1930's. The corner building of this block, at Court Square and W. Knox Street, (6-KXB-28) was originally the Post Office on the first floor and is an eclectic version of a Queen Anne design.

The building at the corner of S. Main and Court Square, (7-KXB-29), was built around 1910 and is a very nice example of Victorian Commercial design. This was the site of the original location of the telephone exchange.

On the east corner of S. Main and Court Square is the Knox County Grocery Company, (8-KXB-30), which expanded from the location next door and housed the first location of the Logan Hospital before a hospital could be constructed. This Victorian Commercial structure has been altered very little, and the brickwork at the cornice is especially nice. The adjoining structure is the Romanesque building which was the John A. Black Bank, the first bank in Barbourville and constructed in 1895. It is a quite unique building even though the first floor has been severely altered. The upper portion remains intact and the historic photo (HP8) illustrates the unusual window and trim details which afford this building its distinguished character.

The two remaining theaters are located in this block of the commercial district. The Magic Theater faces the Court Square, (8-KXB-32). The Mitchell Theater is behind the Magic off the square and is located on the corner of Liberty Street and Daniel Boone Drive, (8-KXB-37). Both theaters are of Art Deco style are owned by the Charles Mitchell family, the original owners, and operators of the theaters. The Magic was constructed in 1940 and was listed by a movie magazine as one of the ten best theaters in America.

**United States Department of the Interior
National Park Service**

**National Register of Historic Places
Inventory—Nomination Form**

Barbourville Commercial District

Continuation sheet Knox County, Kentucky

Item number

7

Page

4



The name Magic came from the theater having the first installation of electric entry doors. The Magic Theater is less than fifty years old, however it is considered contributing, since it is quite significant historically and architecturally. The theater is now vacant, but the facade of the building is quite unique with its large round glass block window, and is still in very good original condition. The Mitchell Theater was reconstructed in 1938 from the original Nation Theater, constructed in 1922 after a fire damaged the structure. Both the Mitchell and the National theaters were owned and built by the Barbourville Amusement Company of which Charles Mitchell, the owner's grandfather, was an original stockholder. The Mitchell was listed as one of the ten best theaters in America just after its opening. The Art Deco design of this building is simpler than the Magic. The exterior is mainly stucco over concrete masonry, however the neon signage and highlights seemed to give the Mitchell more character. (See historic photo - HP9). The neon workings partially remain, but do not work. The condition of other parts of the structure are quite good. The Carrera glass entryway, glass block ticket booth and exterior remain quite similar to the original post card of the theater.

Next to the Magic theater there are four buildings which extend down Cole's Court, another of the pedestrian alleys. These buildings (8-KXB-33/34/35/36) are all vernacular infill commercial buildings of utilitarian design, however this is the nicest of all of the pedestrian alleys due to the fact that the buildings are all similar in nature, were constructed approximately the same time, and are all in good condition. The court lends a unique and cozy atmosphere to some of the smaller commercial areas, and allows pedestrian cut throughs at the inside corners of Court Square.

The last side of Court Square, the southeast corner, includes three buildings. The building along Cole's Court is a small commercial infill structure, (9-KXB-38). The middle building of the block is the Gibson Building, (9-KXB-39), built in 1909, is a very nice example of a larger three story Victorian Commercial building. The building on the corner of Court Square and Knox Street is a large three story stone and brick building, originally The First National Bank, built around 1907. The building is listed as non-contributing because of the metal panel siding applied over the entire facade. The building occupies a strategic location in the downtown area and with the removal of the siding and sympathetic renovation could be restored to its original state. (See historic photo - HP10).

Along the first block of Knox Street, on the south side there are three buildings along with the front of the First National Bank. The first two buildings are twin structures built around 1910. One building, (9-KXB-41), has been severely altered with the cladding of the exterior with metal panels and is listed as non-contributing. The second building, (9-KXB-42), is intact at the upper portion, but both buildings have been altered with the addition of a Rexall metal panel and aluminum/glass storefront.

**United States Department of the Interior
National Park Service**

**National Register of Historic Places
Inventory—Nomination Form**

| |
|------------------|
| For NPS use only |
| received |
| date entered |

Continuation sheet Barbourville Commercial District Item number 7 Page 5
Knox County, Kentucky

These Victorian Commercial style buildings are unique to the district in that they are the only buildings which have a second level 30° brick bay window featured in the center of each building. The remaining building is an important one. The Parker Building constructed around 1910 is an excellent example of a building that blends the Victorian Commercial and Queen Anne styles to create a dominating and beautiful building through the use of exaggerated height of floor levels and windows, as well as, quite detailed brickwork. The scale, construction, and detailing are similar to the Masonic Lodge of approximately the same time. It is speculated the two buildings were built and designed by the same person. The lower level of the building has been altered with the addition of a new sided storefront with smaller window openings. The historic photo (HP11) illustrates the original appearance of the building. This building is in very good condition, and retains its original character.

The boundaries of the district have been determined to encompass the contiguous area which contained the commercial buildings with the historic entity of Barbourville's downtown area.

**United States Department of the Interior
National Park Service**

**National Register of Historic Places
Inventory—Nomination Form**

Note: All addresses Barbourville, Ky. 40906

Continuation sheet unless otherwise noted. Item number 7

Page 6



LIST OF NON-CONTRIBUTING BUILDINGS

| <u>SITE NO.</u> | <u>ADDRESS</u> | <u>USE/BUSINESS</u> |
|-----------------|--------------------|--|
| 2.KXB-11** | 203/201 Knox St. | Knox Studio/ Corner Walgreen(vacant) |
| 4.KXB-17* | Court Square | Chesnut Tax Service/ L&L Christian Book Store |
| 9.KXB-40** | Court Sq.@Knox St. | Hinkle Insurance/ Record Gallery |
| 9.KXB-41** | 104 Knox St. | Rexall Drugs |
| 2.KXB-9* | 207/209 Knox St. | Barbourville True Value Hardware |

* Less than 50 years old

** Denotes severely altered facade

**United States Department of the Interior
National Park Service**

**National Register of Historic Places
Inventory—Nomination Form**

Barbourville Commercial District

Continuation sheet Knox County, Kentucky

Item number 8

Page 2

- 3- The industrial development of the Minton Lumber Company which produced wooden golf shafts and the Barbourville Brick and Tile Company spurred the development in the early 1900's with the lumber company employing large amounts of people and the brick company supplying brick for most of the structures in the district as well as a large part of the surrounding area.

The Barbourville Commercial District contains several important structures. The two Art Deco theaters, the Magic Theater and the Mitchell Theater, are excellent examples of their style and are important in the entertainment history of the area. There are two commercial structures, The Parker building and the Masonic Lodge, which are dominating three story buildings, and unusual for the area in their "Queen Anne" style. The two buildings are of similar detail and it is speculated constructed and designed by the same person. The former Blackstone Hotel is the only remaining hotel structure from that era. Even though it does not function as a hotel any longer and name and appearance have changed, the structure is still quite significant in Barbourville's history.

Although there are several buildings which have been severely altered, the buildings which comprise the district still maintain the original character and provide an unusually rich streetscape in the court square area. The merchants and local government officials have expressed an interest in working to preserve the district. The city has entered into a revitalization program to revive the downtown area and provide a park area and street plantings.

The Commercial district is a very good collection of buildings in this area of Kentucky and well worth preserving.



**United States Department of the Interior
National Park Service**

**National Register of Historic Places
Inventory—Nomination Form**



Continuation sheet Barbourville Commercial District
Knox County, Kentucky Item number 9

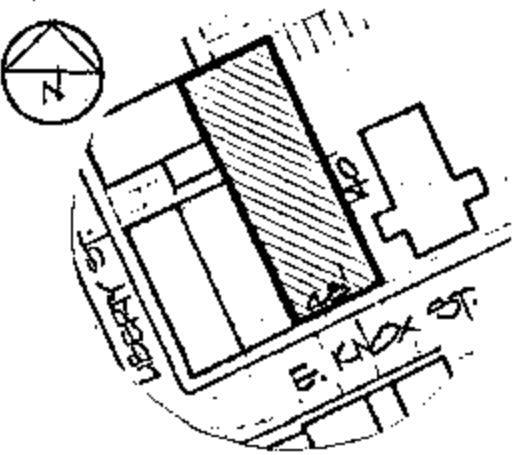

Page 2

Knox County Tax Records

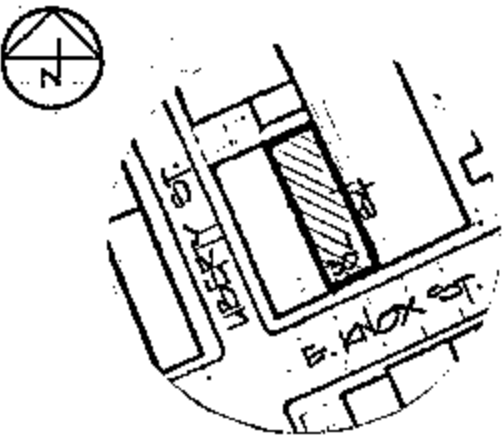

The Barbourville Mountain Advocate, Barbourville 86 Years Ago
This Fourth of July, Thursday, June 29, 1972, Barbourville,
Kentucky 40906

KENTUCKY HISTORIC RESOURCES INVENTORY

Site No. 2.KXB-9

| | | | | | |
|---|---|---|--|--|--|
| 1. Historic Name(s) Original Owner John Mackey | | | 22. AD/County Cumberland Val./Knox 121 | | |
| 2. Present Name Barbourville True Value Hardware | | | 23. U.S.G.S. Quadrant (18/75) N3645-W8352.5/7.5 1.64 | | |
| 3. Location 207/209 Knox St., Barbourville, Ky. 40906 | | | 24. UTM Reference 2 4 2 5 0 0 4 0 8 3 7 0 0 | | |
| 4. Owner's Name Jimmy Renfro | | | 25. Coordinate Accuracy UTM for District E | | |
| 5. Owner's Address Flat Lick Ky. 40935 | | | 26. Prehistoric Site Historic Site Building | | |
| 6. Open to Public Yes <input checked="" type="checkbox"/> No <input type="checkbox"/> | 7. Visible from road Yes <input checked="" type="checkbox"/> No <input type="checkbox"/> | 8. Ownership Private <input checked="" type="checkbox"/> Local <input type="checkbox"/> State <input type="checkbox"/> Federal <input type="checkbox"/> | 27. National Register District Name: | | |
| 9. Local Contact/Organization Barbourville Community Development Agency | | | 28. Significance Evaluation Non-Contributing I | | |
| 10. Site Plan with North Arrow  | | | 29. Status National Landmark <input type="checkbox"/> National Register <input type="checkbox"/> Landmark Certificate <input type="checkbox"/> Kentucky Survey <input type="checkbox"/> Local Landmark <input type="checkbox"/> HABS/HAER <input type="checkbox"/> | | |
| 11. Architect | | | 30. Historic Theme Primary Commerce E Secondary <input type="checkbox"/> Other <input type="checkbox"/> | | |
| 12. Builder | | | 31. Endangered Yes <input type="checkbox"/> No <input checked="" type="checkbox"/> | | |
| 13. Date c.1940 A 7 B <input type="checkbox"/> | | | 32. Preservation Project Status <input type="checkbox"/> | | |
| 14. Style A. Vernacular V B. <input type="checkbox"/> | | | Actual Cost in \$1,000s | | |
| 15. Original Use Small scale comm. E | | | 33. ATTACH PHOTO  | | |
| 16. Present use Commercial/Apts. <input type="checkbox"/> | | | Roll No. 1 Picture No. 10 Direction view from the S.E. | | |
| 17. Condition Good B | | | 34. Prepared by Jeffrey T. Pearson Architect Pearson+Bender+Jolly Arch. | | |
| 18. Description Aluminum/glass storefront system w/ aluminum flat awning. Common bond brick w/ stone continuous sill under second floor windows. | | | 35. Organization Professional P | | |
| (Continue on Back) | | | 36. Date 1/84 | | |
| 19. History Slope | | | 37. Revision Dates 38. Staff Review | | |
| 20. Significance * Non-Contributing - Less than 50 years old, however the structure is original and has not been altered. | | | 21. Source of Information | | |

KENTUCKY HISTORIC RESOURCES INVENTORY

| | | | |
|---|--|--|--|
| 1. Historic Name(s) Costello Drug Store Building | | 22. ADD/County Cumberland Val./Knox 121 | |
| Original Owner | | 23. U.S.G.S. Quadrant (15'75") N3645-W8352.5/7.5 164 | |
| 2. Present Name Montgomery Ward | | 24. UTM Reference <div style="display: flex; justify-content: space-between;"> 242500 4083700 </div> <div style="display: flex; justify-content: space-between; font-size: small;"> Zone Easting Northing </div> | |
| 3. Location 205 Knox St., Barbourville, Ky. 40906 | | 25. Coordinate Accuracy UTM for District E | |
| 4. Owner's Name Wilber Evans | | 26. Prehistoric Site Object Historic Site Structure Building Other | |
| 5. Owner's Address Rt. 3 Box 98, Barbourville, Ky. 40906 | | 27. National Register District Name: | |
| 6. Open to Public Yes <input checked="" type="checkbox"/> No <input type="checkbox"/> | 7. Visible from road Yes <input type="checkbox"/> No <input type="checkbox"/> | 28. Significance Evaluation Pending Nat'l Register C | |
| 8. Local Contact/Organization Barbourville Community Development Agency | | 29. Status Date National Landmark National Register Landmark Certificate Kentucky Survey Local Landmark HABS/HAER | |
| 10. Site Plan with North Arrow | | 30. Historic Theme Primary Architecture C Secondary Commerce E Other | |
|  | | 31. Endangered Yes <input type="checkbox"/> No <input checked="" type="checkbox"/> | |
| | | 32. Preservation Project Status | |
| 11. Architect | | Actual Cost in \$1,000s | |
| 12. Builder | | 33. ATTACH PHOTO | |
| 13. Date c.1900 A. 5 B. | |  | |
| 14. Style a. Romanesque F b. Revival | | | |
| 15. Original Use Theater P | | Roll No. 1 | |
| 16. Present use Commercial | | Picture No. 7 | |
| 17. Condition Fair C | | Direction view from the S.W. | |
| 18. Description This Structure is 1/3 of the original corner building. The second floor remains intact with arch lintel windows with offset header row lock courses. The parapet consists of protruding brick rowlock arches and a stepped brick cornice. The first level has been severely altered with a carrera glass and (Continue on Back) | | 34. Prepared by: Jeffrey T. Pearson Architect Pearson+Bender+Jolly Arch. | |
| 19. History This building originally had a theater on the second floor. The original movie house (Davidson Picture Show). | | 35. Organization Professional P | |
| 20. Significance This is a commercial storefront as part of an important structure in this area with a unique design and brick detailing. | | 36. Date 1/84 | |
| 21. Source of Information Michael C. Mills, Knox Co. Historical Society | | 37. Revision Dates 38. Staff Review | |

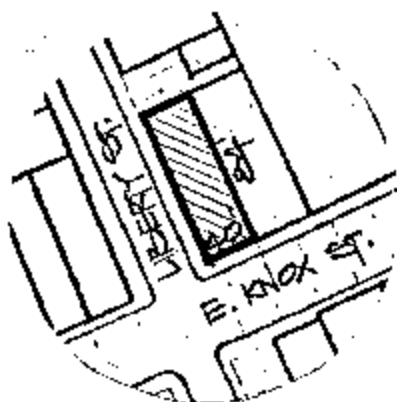
18. -continued

aluminum storefront as well as an aluminum panel concealing
transom level.

KENTUCKY HISTORIC RESOURCES INVENTORY

Site No. **2.KXB-11**

| | | | |
|--|----------------------------------|--|--|
| 1. Historic Name(s) Costello Drug Store Building | | 22. AD/County Cumberland Val./Knox | |
| Original Owner | | 23. U.S.G.S. Quadrant (15/75) N3645-W8352.5/7.5 | |
| 2. Present Name Knox Studio/Corner Walgreen | | 24. UTM Reference 2 4 2 5 0 0 4 0 8 3 7 0 0 | |
| 3. Location 203/201 Knox St., Barbourville, Ky. 40906 | | 25. Coordinate Accuracy UTM for District | |
| 4. Owner's Name Charles Black | | 26. Prehistoric Site Historic Site | |
| 5. Owner's Address 138 Pine St., Barbourville, Ky. 40906 | | 27. National Register District Name | |
| 6. Open to Public Yes* | 7. Visible from road Yes* | 28. Significance Evaluation Non-Contributing | |
| 8. Local Contact/Organization Barbourville Community Development Agency | | 29. Status Architecture | |
| 9. Site Plan with North Arrow | | 30. Historic Theme Primary | |
| 10. Architect Commercial | | 31. Endangered No* | |
| 11. Builder Commercial | | 32. Preservation Project Status | |
| 12. Date c.1900 A. [5] B. [] | | 33. ATTACH PHOTO | |
| 13. Style A. [] B. [] | | 34. Prepared by: Jeffrey T. Pearson Architect | |
| 14. Original Use Commercial | | 35. Organization Professional P | |
| 15. Present use Commercial | | 36. Date 1/84 | |
| 16. Condition Fair | | 37. Revision Dates | |
| 17. No. Stories Two | | 38. Staff Review | |
| 18. Description | | | |
| The original building was part of site no. 2.KXB-10 and employed a Romanesque Revival character. The building has a chamfered corner, carved bay window at second floor corner. The entry of the center portion of the building was through a large Romanesque arch. The building now has an applied | | | |
| 19. History | | | |
| First location Quaker Maid store, later A&P grocery. | | | |
| 20. Significance | | | |
| * This building is significant in its original design, however it has been severely altered. It appears the skin is applied over the face | | | |
| 21. Source of Information | | | |
| Michael C. Mills, Knox Co. Historical Society | | | |



18. -continued

aluminum panel and framed glass storefront on the first level and a metal skin on the second floor facade.

20. -continued

of the existing structure and the major openings appear to be intact. The building could be returned to its original character by removal of the altered skin.

Other Owners: Harry Hopper & Lewis Hopper

18. continued

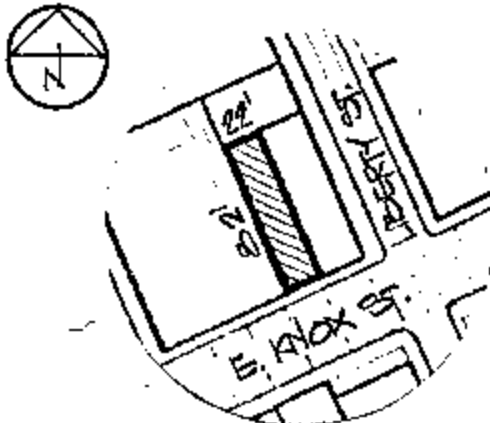

original, but does not retain the level of detail found on the side elevation, ie. the stepped cornice and the arched windows. The building does, however, retain the basic character of its original facade and its historic nature.

20. continued

front facade has been altered by the removal and replacement of the original brickwork, but retains the basic historical nature of the building.

KENTUCKY HISTORIC RESOURCES INVENTORY

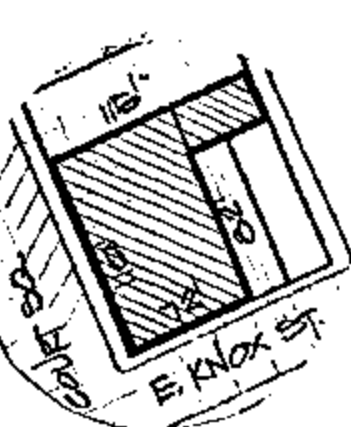

Site No. 3.KXB-13

| | | | |
|---|---|---|--|
| 1. Historic Name(s) Original Owner Walter Hopper Sr. | | 22. ADD/County Cumberland Val./Knox 1 2 1 | |
| 2. Present Name The Insurance Store | | 23. U.S.G.S. Quadrant (15/75) N3645-W8352.5/7.5 1 6 4 | |
| 3. Location 109 Knox St., Barbourville, Ky. 40906 | | 24. UTM Reference 2 4 2 5 0 0 4 0 8 3 7 0 0 Zone Easting Northing | |
| 4. Owner's Name Walter Hopper Jr. (others on back) | | 25. Coordinate Accuracy UTM for District E | |
| 5. Owner's Address 213 College St., Barbourville, Ky. 40906 | | 26. Prehistoric Site Historic Site Building Object Structure Other | |
| 6. Open to Public Yes <input checked="" type="checkbox"/> No <input type="checkbox"/> | 7. Visible from road Yes <input checked="" type="checkbox"/> No <input type="checkbox"/> | 27. National Register District Name: | |
| 8. Local Contact/Organization Barbourville Community Development Agency | | 28. Significance Evaluation Pending Nat'l Register C | |
| 9. Site Plan with North Arrow  | | 29. Status National Landmark <input type="checkbox"/> Date <input type="checkbox"/> National Register <input type="checkbox"/> Landmark Certificate <input type="checkbox"/> Kentucky Survey <input type="checkbox"/> Local Landmark <input type="checkbox"/> HABS/HAER <input type="checkbox"/> | |
| 10. Description This Victorian Commercial building is intact at the second floor even though the windows have been boarded over. There is a stepped brick cornice at the parapet. The windows have a stepped rowlock jack arch lintel. The first level has been drastically altered with window size. | | 30. Historic Theme Primary Architecture C Secondary Commerce E Other | |
| 11. Architect | | 31. Endangered Yes <input type="checkbox"/> No <input checked="" type="checkbox"/> | |
| 12. Builder | | 32. Preservation Project Status <input type="checkbox"/> | |
| 13. Date c. 1900 A. 5 B. <input type="checkbox"/> | | Actual Cost in \$1,000s | |
| 14. Style A Victorian Comm W B Eclectic I | | 33. ATTACH PHOTO  | |
| 15. Original Use Commercial E | | Roll No. 1 | |
| 16. Present use Commercial | | Picture No. 17 | |
| 17. Condition Good B | | Direction view from the S.E. | |
| No. Stories Two C | | 34. Prepared by Jeffrey T. Pearson Architect Pearson+ Bender+Jolly Arch. | |
| Single Pile <input type="checkbox"/> NA <input checked="" type="checkbox"/> | | 35. Organization Professional P | |
| Double Pile <input type="checkbox"/> | | 36. Date 1/84 | |
| Floor Plan <input type="checkbox"/> | | 37. Revision Dates | |
| Structural Fabric Brick/Framed C B. D | | 38. Staff Review | |
| Decorative Fabric Common Bond A. E Brick B. <input type="checkbox"/> | | | |
| Roof Form Parapet w/ single low slope | | | |
| 18. History | | | |
| 19. Significance This is a typical structure of the Victorian Commercial style in the Historic District. | | | |
| 20. Source of Information | | | |

Other Owners: Harry Hopper & Lewis Hopper

Size No. 3-KXB-14

Site No. **3.KXB-14**

| | | | |
|--|--|--|--|
| 1. Historic Name(s) Pitzer Hotel/Hotel Jones/Blackstone Hotel | | 22. ADD County Cumberland Val./Knox 121 | |
| Original Owner _____ | | 23. U.S. G.S. Quadrant (15/75) N3645-W8352.5/7.5 164 | |
| 2. Present Name Hotel Building (tenants on back) | | 24. UTM Reference <div style="display: flex; justify-content: space-between;"> 2,4 2,500 4,083,700 </div> <div style="display: flex; justify-content: space-between; font-size: small;"> Zone Easting Northing </div> | |
| 3. Location Court Square, Barbourville, Ky. 40906 | | 25. Coordinate Accuracy UTM for District E | |
| 4. Owner's Name Mrs. Elenor Clark (others on back) | | 26. Prehistoric Site _____ Object _____ Historic Site _____ Structure _____ <input checked="" type="checkbox"/> Building _____ Other _____ | |
| 5. Owner's Address _____ | | 27. National Register District Name: _____ | |
| 6. Open to Public Yes <input checked="" type="checkbox"/> No _____ | 7. Visible from road Yes <input checked="" type="checkbox"/> No _____ | 8. Ownership Private _____ <input checked="" type="checkbox"/> Local _____ State _____ Federal _____ | |
| 9. Local Contact/Organization Barbourville Community Development Agency | | 28. Significance Evaluation Pending Nat'l Register C | |
| 10. Site Plan with North Arrow  | | 11. Architect _____ 12. Builder _____ 13. Date 1910 c. 1880/1920 5 6 14. Style a. Eclectic <input checked="" type="checkbox"/> b. Classical Rev <input checked="" type="checkbox"/> M 15. Original Use Hotel/Comm. E 16. Present use Commercial 17. Condition Good B | |
| 18. Description This Eclectic version of a Classical Revival style employs the use of a cornice band between the first and second floor as well as at the parapet of the building. The first floor windows and doors have a semicircle curved transom w/ wood keystone trim. The transoms have been closed in. Second floor double-hung (Continue on Back) | | 29. Status National Landmark _____ National Register _____ Landmark Certificate _____ Kentucky Survey _____ Local Landmark _____ HAES/HAER _____ | |
| 19. History The site of this building has been a hotel since its original construction around 1880. It has now been converted to offices and commercial space. The original building was a one story wood frame building named the _____ | | 30. Historic Theme Primary Architecture C Secondary Commerce E Other _____ | |
| 20. Significance This building is the only remaining hotel structure in Barbourville. Even though the building's use has changed, it serves as the reminder of the Hotel building and its | | 31. Endangered _____ Yes <input type="checkbox"/> No <input checked="" type="checkbox"/> | |
| 21. Source of Information Barbourville Kentucky-A Pictorial Look Back, Michael C. Mills History of Barbourville, Thesis, Univ. of Ky. Grad. School 1954, William S. Oxedine, A.B. | | 32. Preservation Project Status _____ Actual Cost in \$1,000s _____ | |
| 33. ATTACH PHOTO  | | Roll No. 1 Picture No. 25 Direction view from the S.W. | |
| 34. Prepared by Jeffrey T. Pearson Architect Pearson+ Bender+Jolly Arch. | | 35. Organization Professional P | |
| 36. Date 1/84 | | 37. Revision Dates _____ 38. Staff Review _____ | |

TENANT

Hampton-Nau Clothing
Appalachian Research and Defense Fund (2nd Fl.)

OWNER

Elenor Clark
"

Judy's Florists
Lumpkin's Barber Shop
Charles B. Pope Attorney
Max D. Yount Jeweler
Engles Studio
Hair Affair
Modern Beauty Salon

Semour Hopper
Estate
(Jack Ballard Admini
"
"
"

18. continued

windows have been removed, with aluminum framed awning windows added. The third floor windows have been boarded up. However, the second and third floor masonry openings have not been altered. Two commercial spaces on the Knox Street side have altered the storefront of the original building. One storefront closes off the original entrance to the Hotel with a metal panel skin, aluminum frame and glass curtainwall. The other storefront has covered the upper area with a diamond aluminum panel, aluminum flat awning and carrera glass panel and aluminum framed glass storefront.

19. continued

Pitzer Hotel. It was operated for many years by Mr. W.B. Anderson. In 1910 the city council passed an ordinance not allowing frame buildings on the Court Square. At this time the building was reconstructed, enlarged to three stories and concrete block veneer was added, and the name was changed to the Hotel Jones. Around 1920 the exterior of the building was renovated and brick veneer was added. The name was changed to the Blackstone Hotel, as it is still known today. Photos of the Pitzer Hotel and the Hotel Jones are included.

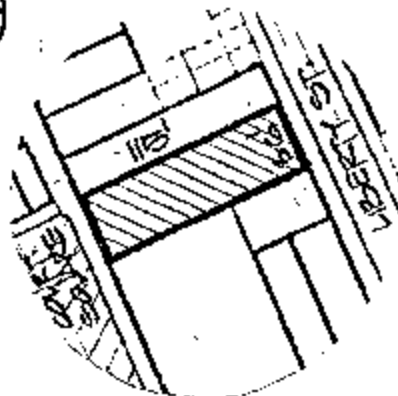
20. continued

relationship to the community. This building is the culmination of the construction and renovations of two previous hotels on this site. The significance of this eclectic version of Classic Revival to the Barbourville Commercial District is due to its prominence on the Court Square and the fact that the exterior has not been drastically altered.

KENTUCKY HISTORIC RESOURCES INVENTORY

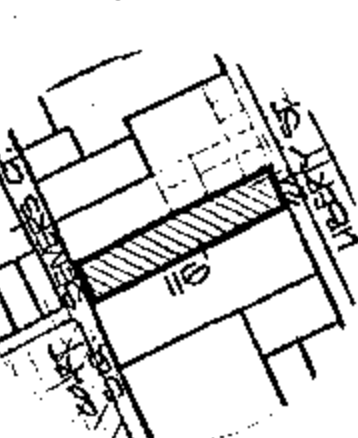

Site No 3.KXB-15

| | | | |
|---|----------------------------------|--|--|
| 1. Historic Name(s) Original Owner | | 22. ADD: County Cumberland Val./Knox | |
| 2. Present Name Knox Dollar Store/ Kenneth M. Boggs Attorney | | 23. U.S.G.S. Quadrant (15/75) N3645-W8352.5/7.5 | |
| 3. Location 402/402A Court Square, Barbourville, Ky 40906 | | 24. UTM Reference Zone 2, Easting 4,250,000, Northing 4,083,700 | |
| 4. Owner's Name Nona Owens & Cherry Owens Callahan | | 25. Coordinate Accuracy UTM for District | |
| 5. Owner's Address Flat Lick, Ky. 40935 | | 26. Prehistoric Site Historic Site Building | |
| 6. Open to Public Yes * No | 7. Visible from road Yes * No | 27. National Register District Name: | |
| 8. Local Contact/Organization Barbourville Community Development Agency | | 28. Significance Evaluation Pending Nat'l Register | |
| 10. Site Plan with North Arrow | | 29. Status National Landmark National Register Landmark Certificate Kentucky Survey Local Landmark HABS/HAER | |
| 11. Architect | | 30. Historic Theme Primary Architecture Secondary Commerce Other | |
| 12. Builder | | 31. Endangered Yes No * | |
| 13. Date C. 1920 A. 6 B. | | 32. Preservation Project Status | |
| 14. Style A. Vernacular B. | | Actual Cost in \$1,000s | |
| 15. Original Use Commercial | | 33. ATTACH PHOTO | |
| 16. Present use Commercial | | Roll No. 1 Picture No. 29 Direction view from the S.W. | |
| 17. Condition Fair | | 34. Prepared by: Jeffrey T. Pearson Architect Pearson+Bender+Jolly Arch. | |
| 18. Description Common bond brick w/ brick dentil cornice. The first level has been altered by the addition of a carrera glass/aluminum storefront which covers a transom above. | | 35. Organization Professional P | |
| 19. History One time location of CGW Tye Livery stable. | | 36. Date 1/84 | |
| 20. Significance This structure is important as part of the historic infill fabric of the downtown area. | | 37. Revision Dates 38. Staff Review | |
| 21. Source of Information Michael C. Mills, Knox Co. Historical Society | | | |



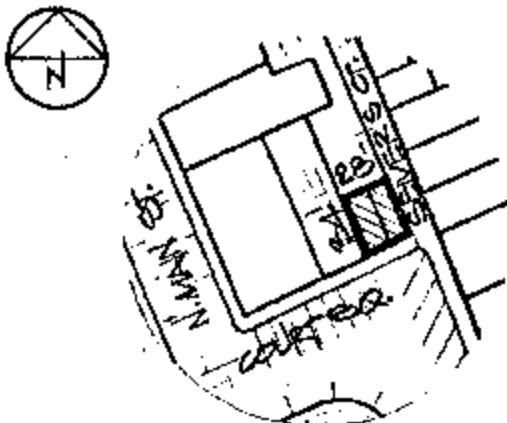

Site No. 3, KXB-16

Site No. 3, KXB-16

| | | | |
|--|--|--|--|
| 1. Historic Name(s) Original Owner | | 22. Add: County Cumberland Val./Knox 121 | |
| 2. Present Name Knox Co. Board of Education | | 23. U.S.G.S. Quadrant (15'/75') N3645-W8352.5/7.5 164 | |
| 3. Location Barbourville, Ky. 40906 | | 24. UTM Reference <div style="display: flex; justify-content: space-between;"> 242500 4083700 </div> <div style="display: flex; justify-content: space-between; font-size: small;"> Zone Easting Northing </div> | |
| 4. Owner's Name Knox Co. Board of Education | | 25. Coordinate Accuracy UTM of District E | |
| 5. Owner's Address Barbourville, Ky. 40906 | | 26. Prehistoric Site _____ Object _____ Historic Site _____ Structure _____ <input checked="" type="checkbox"/> Building _____ Other _____ | |
| 6. Open to Public Yes <input checked="" type="checkbox"/> No _____ | 7. Visible from road Yes <input checked="" type="checkbox"/> No _____ | 27. National Register District Name: | |
| 9. Local Contact/Organization Barbourville Community Development Agency | | 28. Significance Evaluation Pending Nat'l Register C | |
| 10. Site Plan with North Arrow  | | 29. Status National Landmark _____ Date _____ National Register _____ Landmark Certificate _____ Kentucky Survey _____ Local Landmark _____ HABS/HAER _____ | |
| 11. Architect | | 30. Historic Theme Primary Architecture C Secondary Commerce E Other _____ | |
| 12. Builder | | 31. Endangered Yes _____ No <input checked="" type="checkbox"/> | |
| 13. Date c. 1920A 6 B. | | 32. Preservation Project Status Actual Cost in \$1,000s | |
| 14. Style A Vernacular V B. | | 33. ATTACH PHOTO  | |
| 15. Original Use Commercial E | | 34. Prepared by: Jeffrey T. Pearson Architect Pearson+Bender+Jolly Arch. | |
| 16. Present use Board of Education | | 35. Organization Professional P | |
| 17. Condition Fair C | | 36. Date 1/84 | |
| 18. Description Aluminum/glass storefront w/ transom above partially covered by aluminum panels. Common bond brick above w/ brick dentil cornice. The aluminum storefront covers the original recessed entry and wood/glass storefront. The facade has been severely altered. | | 37. Revision Dates | |
| 19. History (Continue on Back) | | 38. Staff Review | |
| 20. Significance This one story building is an important part of the infill fabric of the historic downtown area. | | 39. Source of Information | |

KENTUCKY HISTORIC RESOURCES INVENTORY

Site No. 4.KXB-17

| | | | | | |
|--|----------------------------------|--|--|--|--|
| 1. Historic Name(s) <u>Jane Building</u> | | | 22. ADD/County <u>Cumberland Val./Knox</u> <u>1211</u> | | |
| Original Owner <u>Elmer & May Treadway</u> | | | 23. U.S.G.S. Quadrant (15/75') <u>N3645-W8352.5/7.5</u> <u>16,4</u> | | |
| 2. Present Name <u>Chesnut Tax Service/L&L Christian Book Store</u> | | | 24. UTM Reference <u>2 4 2 5 0 0</u> <u>4 0 8 3 7 0 0</u> | | |
| 3. Location <u>Court Square, Barbourville, Ky. 40906</u> | | | Zone Easting Northing | | |
| 4. Owner's Name <u>May Treadway</u> | | | 25. Coordinate Accuracy <u>UTM for District</u> <u>E</u> | | |
| 5. Owner's Address <u>665 Manchester St., Barbourville, Ky. 40906</u> | | | 26. Prehistoric Site Object Historic Site Structure <u>Building</u> Other | | |
| 6. Open to Public Yes * No | 7. Visible from road Yes * No | 8. Ownership Private * Local State Federal | 27. National Register District Name | | |
| 9. Local Contact/Organization <u>Barbourville Community Development Agency</u> | | | 28. Significance Evaluation <u>Non-Contributing</u> <u>I</u> | | |
| 10. Site Plan with North Arrow | | 11. Architect | 29. Status <u>Date</u> | | |
|  | | 12. Builder | National Landmark | | |
| | | 13. Date <u>1936</u> A. <u>7</u> B. | National Register | | |
| | | 14. Style <u>Eclectic</u> <u>I</u> | Landmark Certificate | | |
| | | B. <u>I</u> | Kentucky Survey | | |
| | | 15. Original Use <u>Commercial</u> <u>E</u> | Local Landmark | | |
| | | 16. Present use <u>Commercial</u> | HABS/HAER | | |
| | | 17. Condition <u>Good</u> <u>B</u> | 30. Historic Theme | | |
| | | 18. Description <u>Aluminum/glass storefront w/ common bond brick. Brick rowlock header courses are found over the 2nd level windows. The central doorway on the second level has a brick arched lintel w/ header rowlock course. The parapet is stepped. A limestone plaque over the 2nd level door reads "Jane - 1936".</u> | Primary <u>Architecture</u> <u>C</u> | | |
| | | No. Stories <u>Two</u> <u>C</u> | Secondary <u>Commerce</u> <u>E</u> | | |
| | | Single Pile NA * | Other | | |
| | | Double Pile | 31. Endangered Yes No * | | |
| | | Floor Plan | 32. Preservation Project Status | | |
| | | Structural Fabric <u>Brick/Frame</u> <u>C</u> <u>D</u> | Actual Cost in \$1,000s | | |
| | | Decorative Fabric <u>Common Bond Brick</u> <u>E</u> | 33. ATTACH PHOTO | | |
| | | Roof Form <u>Parapet w/ single low slope</u> |  | | |
| 19. History <u>"Jane" is the name of the daughter of the original owners, after whom the building is named.</u> | | | Roll No. <u>1</u> | | |
| | | | Picture No. <u>30</u> | | |
| | | | Direction <u>view from the south</u> | | |
| 20. Significance <u>The building is less than 50 years old and is therefore considered non-contributing, but the building has finely detailed brickwork and</u> | | | 34. Prepared by: <u>Jeffrey T. Pearson Architect</u> <u>Pearson+Bender+Jolly Arch.</u> | | |
| 21. Source of Information | | | 35. Organization <u>Professional</u> <u>P</u> | | |
| | | | 36. Date <u>1/84</u> | | |
| | | | 37. Revision Dates 38. Staff Review | | |

20. continued

with time, should be considered an integral part of the historic area.

KENTUCKY HISTORIC RESOURCES INVENTORY

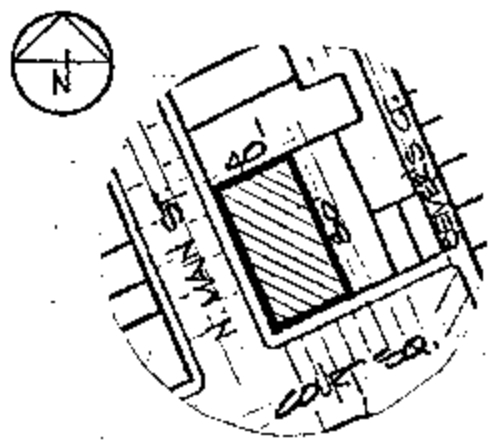

Site No. 4.KXB-18

| | | | |
|--|----------------------------------|--|--|
| 1. Historic Name(s) Original Owner | | 22. ADQ/County Cumberland Val./Kno 121 | |
| 2. Present Name Tops and Bottoms | | 23. U.S.G.S. Quadrant (15/75) N3645-W8352.5/7.5 1,6,4 | |
| 3. Location Court Square, Barbourville, Ky. 40906 | | 24. UTM Reference 2,4,2,5,0,0 4,0,8,3,7,0,0 Zone Easting Northing | |
| 4. Owner's Name Ruth Miller (Howard Miller Estate) | | 25. Coordinate Accuracy UTM for District E | |
| 5. Owner's Address 207 Pitzer St. Barbourville, Ky. 40906 | | 26. Prehistoric Site Historic Site Building Object Structure Other | |
| 6. Open to Public Yes * No | 7. Visible from road Yes * No | 27. National Register District Name: | |
| 8. Ownership Private Local State Federal | | 28. Significance Evaluation Pending Nat'l Register C | |
| 9. Local Contact/Organization Barbourville Community Development Agency | | 29. Status National Landmark National Register Landmark Certificate Kentucky Survey Local Landmark HABS/HAER | |
| 10. Site Plan with North Arrow | | 30. Historic Theme Primary Architecture C Secondary Commerce E Other | |
| 11. Architect | | 31. Endangered Yes No * | |
| 12. Builder | | 32. Preservation Project Status | |
| 13. Date c. 1915 A. 6 B. | | Actual Cost in \$1,000s | |
| 14. Style A Vernacular V B. | | 33. ATTACH PHOTO | |
| 15. Original Use Commercial E | | 34. Prepared by: Jeffrey T. Pearson Architect Pearson+Bender+Jolly Arch. | |
| 16. Present use Commercial/Apts. | | 35. Organization Professional P | |
| 17. Condition Good B | | 36. Date 1/84 | |
| 18. Description Aluminum/glass storefront w/ aluminum flat awning and transom above. The brick is common bond w/ a brick dentil cornice. The second floor windows are double - hung and have not been altered. | | 37. Revision Dates 38. Staff Review | |
| 19. History Location of J H Hawn store. | | 39. Source of Information Michael C. Mills, Knox Co. Historical Society | |
| 20. Significance This building is important as part of the historic infill fabric of the downtown area. | | 40. Date 1/84 | |
| 21. Source of Information Michael C. Mills, Knox Co. Historical Society | | 41. Revision Dates 42. Staff Review | |

(Continue on Back)

KENTUCKY HISTORIC RESOURCES INVENTORY

Site No. 4.KXB-19

| | | | |
|---|--|---|--|
| 1. Historic Name(s) Mountain Lodge No. 187 F.&A.M. Barbourville Chapter Masonic Lodge (Lawson Building) | | 22. ADD/County Cumberland Val./Knox 121 | |
| Original Owner | | 23. U.S.G.S. Quadrant (15/75') N3645-W8352.5/7.5 1,6,4 | |
| 2. Present Name The London Store/Ho-Med Services | | 24. UTM Reference 24 25 00 40 8 37 00 | |
| 3. Location Court Square, Barbourville, Ky. 40906 | | Zone Easting Northing | |
| 4. Owner's Name Barbourville Chap. Masonic Lodge No. 187 | | 25. Coordinate Accuracy UTM for District E | |
| 5. Owner's Address (others on back) Court Square, Barbourville, Ky. 40906 | | 26. Prehistoric Site Object Historic Site Structure Building Other | |
| 6. Open to Public Yes <input checked="" type="checkbox"/> No <input type="checkbox"/> | 7. Visible from road Yes <input checked="" type="checkbox"/> No <input type="checkbox"/> | 27. National Register District Name: | |
| 8. Ownership Private <input checked="" type="checkbox"/> Local <input type="checkbox"/> State <input type="checkbox"/> Federal <input type="checkbox"/> | | 28. Significance Evaluation Pending Nat'l Register C | |
| 9. Local Contact/Organization Barbourville Community Development Agency | | 29. Status National Landmark <input type="checkbox"/> National Register <input type="checkbox"/> Landmark Certificate <input type="checkbox"/> Kentucky Survey <input type="checkbox"/> Local Landmark <input type="checkbox"/> HABS/HAER <input type="checkbox"/> | |
| 10. Site Plan with North Arrow | | 30. Historic Theme Primary Architecture C Secondary Commerce E Other | |
|  | | 31. Endangered Yes <input type="checkbox"/> No <input checked="" type="checkbox"/> | |
| | | 32. Preservation Project Status <input type="checkbox"/> | |
| | | 33. ATTACH PHOTO  | |
| | | Actual Cost in \$1,000s | |
| 11. Architect | | 34. Prepared by: Jeffrey T. Pearson Architect Pearson+Bender+Jolly Arch. | |
| 12. Builder | | 35. Organization Professional P | |
| 13. Date A.L. 5910 A.D. 1910 A. 6 B. <input type="checkbox"/> | | 36. Date 1/84 | |
| 14. Style A. Queen Anne L B <input type="checkbox"/> | | 37. Revision Dates | |
| 15. Original Use Commercial E | | 38. Staff Review | |
| 16. Present use Masonic Commercial/Lodge | | | |
| 17. Condition Good B | | | |
| 18. Description This building is exposed on two sides. The detailing of the facade favors the Queen Anne style, with the upper windows grouped in triples with a transom, stone quoined flush corner, a strong lintel separating the first and second level, ornate brickwork between the second and third level raised pilasters with stone (Continue on Back) | | No. Stories three B Single Pile <input type="checkbox"/> NA <input checked="" type="checkbox"/> Double Pile <input type="checkbox"/> Floor Plan <input type="checkbox"/> Structural Fabric Brick/Frame C R. P Decorative Fabric Common Bond Br. A. E 3/16" Br. Joint Roof Form Parapet w/ single low slope | |
| 19. History The location of the Masonic Lodge with a Masonic Key and C.A. on the bottom at the entrance door in the middle. The second location for the A&P store. | | | |
| 20. Significance This building is probably the most important structure in the downtown area. The location on the square, dominating character, finely | | | |
| 21. Source of Information | | | |

OWNERS

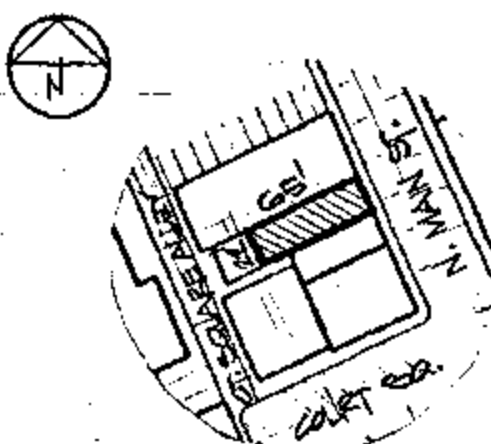

First Floor- Walter Sutton Estate
Second Floor- Vernon Moore
Third Floor- Masonic Lodge No. 187

18. continued - caps, and a corbeled stepped parapet. these qualities all provide a finely detailed exterior consistent with this style. The windows have stone lintels and sills. The pilasters in the middle of the front facade extend only at the second and third levels. The brickwork is common bond, but the thin 3/16" brick joint which was used in this area on several buildings provides a smooth and refined character to the building. The first level has been altered with the addition of signage and panels covering the tall transom areas. The storefronts have been replaced with aluminum/glass openings, but the recessed entries have been retained. The entry to the HO-MED company has been replaced with a colonial doorway.

20. continued - detailed design in this unusual style, and the excellent condition the building is in make it a very significant building important not only to the commercial district, but also on its own importance as a structure. This building is similar to the Parker building and it is possible the designer and contractor were the same for both buildings. This structure seems to have a little more refinement and character.

KENTUCKY HISTORIC RESOURCES INVENTORY

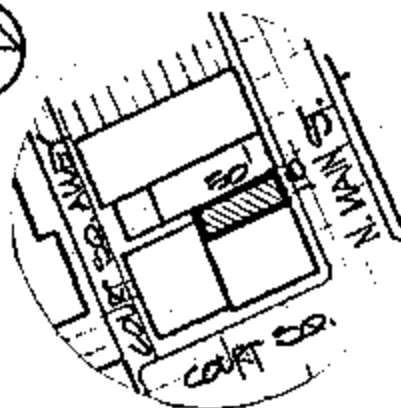
Site No. 5.KXB-20

| | | | |
|--|---|--|--|
| 1. Historic Name(s) Miller Building | | 22. Add County Cumberland Val./Knox 1211 | |
| Original Owner Howard Miller and Mr. Yancey | | 23. U.S.G.S. Quadrant 1151751 N3645-W8352.5/7.5 1,6,4 | |
| 2. Present Name Miller-Yancey Furniture Store | | 24. UTM Reference 2,4,2,5,0,0 4,6,8,3,7,0,0 | |
| 3. Location N. Main Street, Barbourville, Ky. 40906 | | Zone Easting Northing | |
| 4. Owner's Name Ruth Miller | | 25. Coordinate Accuracy UTM for District E | |
| 5. Owner's Address 207 Pitzer St. Barbourville, Ky. 40906 | | 26. Prehistoric Site Object Historic Site Structure <u>Building</u> Other | |
| 6. Open to Public ★ Yes <input type="checkbox"/> No <input type="checkbox"/> | 7. Visible from road ★ Yes <input type="checkbox"/> No <input type="checkbox"/> | 8. Ownership Private <input type="checkbox"/> ★ Local <input type="checkbox"/> State <input type="checkbox"/> Federal <input type="checkbox"/> | |
| 9. Local Contact/Organization Barbourville Community Development Agency | | 27. National Register District Name: | |
| 10. Site Plan with North Arrow | | 28. Significance Evaluation Pending Nat'l Register c | |
|  | | 29. Status National Landmark <input type="checkbox"/> National Register <input type="checkbox"/> Landmark Certificate <input type="checkbox"/> Kentucky Survey <input type="checkbox"/> Local Landmark <input type="checkbox"/> HABS/HAER <input type="checkbox"/> | |
| | | 30. Historic Theme Primary <u>Architecture</u> C Secondary <u>Commerce</u> E Other <input type="checkbox"/> | |
| | | 31. Endangered Yes <input type="checkbox"/> No <input checked="" type="checkbox"/> ★ | |
| | | 32. Preservation Project Status <input type="checkbox"/> Actual Cost in \$1,000s <input type="checkbox"/> | |
| 11. Architect | | 33. ATTACH PHOTO | |
| 12. Builder | |  | |
| 13. Date c. 1930 7 <input type="checkbox"/> | | | |
| 14. Style A. Eclectic I B. <input type="checkbox"/> | | | |
| 15. Original Use <u>Commercial</u> E | | | |
| 16. Present use <u>Commercial</u> | | 34. Prepared by Jeffrey T. Pearson Architect Pearson+Bender+Jolly Arch. | |
| 17. Condition <u>Good</u> B | | 35. Organization <u>Professional</u> P | |
| 18. Description Buff common brick with an angled top limestone parapet. Aluminum/Glass storefront with recessed entry and Black Carrera glass base under windows. | | 36. Date <u>1/84</u> | |
| (Continue on Back) | | 37. Revision Dates | |
| 19. History Originally built for Mr. Miller with a stone plaque on facade. | | 38. Staff Review | |
| 20. Significance This building is an important part of the historic infill fabric of the downtown area. | | | |
| 21. Source of Information | | | |

KENTUCKY HISTORIC RESOURCES INVENTORY

Site No. 5.KXB-21

| | | | |
|--|----------------------------------|--|--|
| 1. Historic Name(s) Original Owner | | 22. ADR/County Cumberland Val./Knox | |
| 2. Present Name Galaxy Video Experience | | 23. U.S.G.S. Quadrant (15'/75') N3645-W8352.5/7.5 | |
| 3. Location N. Main St. Barbourville, Ky. 40906 | | 24. UTM Reference 24125010 408137010 | |
| 4. Owner's Name Wilber Evans | | 25. Coordinate Accuracy UTM for District | |
| 5. Owner's Address Rt. 3 Box 98, Barbourville, Ky. 40906 | | 26. Prehistoric Site Historic Site Building | |
| 6. Open to Public Yes * No | 7. Visible from road Yes * No | 27. National Register District Name | |
| 9. Local Contact/Organization Barbourville Community Development Agency | | 28. Significance Evaluation Pending Nat'l Register | |
| 10. Site Plan with North Arrow | | 29. Status National Landmark National Register Landmark Certificate Kentucky Survey Local Landmark HABS/HAER | |
| 11. Architect | | 30. Historic Theme Primary Architecture Secondary Commerce Other | |
| 12. Builder | | 31. Endangered Yes No * | |
| 13. Date c.1880 A [5] B [] | | 32. Preservation Project Status Actual Cost in \$1,000s | |
| 14. Style A Vernacular [V] B Vernacular [W] Victorian Commercial [E] | | 33. ATTACH PHOTO | |
| 15. Original Use Commercial [E] | | 34. Prepared by: Jeffrey T. Pearson Architect Pearson+Bender+Jolly Arch. | |
| 16. Present use Commercial | | 35. Organization Professional P | |
| 17. Condition Fair [C] | | 36. Date 1/84 | |
| 18. Description The exterior of this Victorian storefront is still intact. the siding has been changed from lapped bevel siding to "brick look" asphalt shingle siding. Strong wood cornice at the top of the parapet, conceals a gable roof shape. cornice has wood brackets for attachment. Double hung windows at second floor (Continue on Back) | | 37. Revision Dates 38. Staff Review | |
| 19. History J.S. Miller dry goods location, suit purchased for last man hung in Knox county. One of the oldest commercial buildings in Barbourville. | | 39. Revision Dates 40. Staff Review | |
| 20. Significance This building is an excellent example of an early wood frame Victorian commercial structure, still in its original state. It also is | | 41. Revision Dates 42. Staff Review | |
| 21. Source of information Michael C. Mills, Knox Co. Historical Society | | 43. Revision Dates 44. Staff Review | |

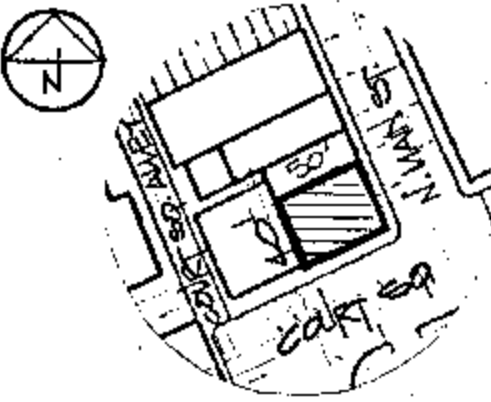



18. continued - still intact with two over two sash. Wood/Glass storefront with recessed entrance, and wood pilasters at edge of building. A canvas awning has been added.

20. continued - an important part of the historic fabric of the downtown area.

KENTUCKY HISTORIC RESOURCES INVENTORY

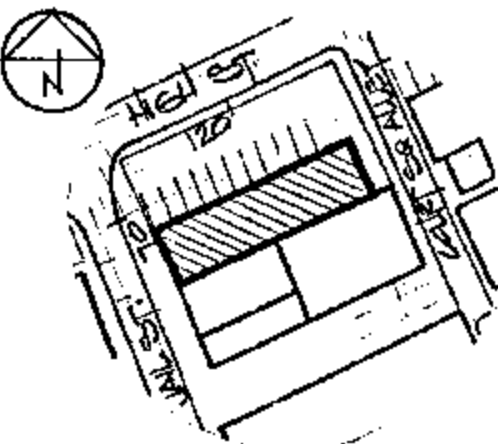

Site No. 5.KXB-22

| | | | |
|---|---|--|--|
| 1. Historic Name(s) Wilson Brothers Hardware | | 22. ADD/County Cumberland Val./Knox <input checked="" type="checkbox"/> 121 | |
| Original Owner | | 23. U.S.G.S. Quadrant (15/75') G.I.S. Mod. N3645-W8352.5/7.5 <input checked="" type="checkbox"/> 164 | |
| 2. Present Name The Grab Bag | | 24. UTM Reference 242500 4083700 | |
| 3. Location N. Main St./Court Square, Barbourville, Ky. | | Zone Easting Northing | |
| 4. Owner's Name Wilber Evans | | 25. Coordinate Accuracy UTM for District <input checked="" type="checkbox"/> E | |
| 5. Owner's Address Rt. 3 Box 98, Barbourville, Ky. 40906 | | 26. Prehistoric Site Object Historic Site Structure <input checked="" type="checkbox"/> Building Other | |
| 6. Open to Public Yes <input checked="" type="checkbox"/> No <input type="checkbox"/> | 7. Visible from road Yes <input checked="" type="checkbox"/> No <input type="checkbox"/> | 27. National Register District Name: | |
| 9. Local Contact/Organization Barbourville Community Development Agency | | 28. Significance Evaluation Pending Nat'l Register <input checked="" type="checkbox"/> C | |
| 10. Site Plan with North Arrow | | 29. Status National Landmark <input type="checkbox"/> National Register <input type="checkbox"/> Landmark Certificate <input type="checkbox"/> Kentucky Survey <input type="checkbox"/> Local Landmark <input type="checkbox"/> HABS/HAER <input type="checkbox"/> | |
|  | | 30. Historic Theme Primary Architecture <input checked="" type="checkbox"/> C Secondary Commerce <input checked="" type="checkbox"/> E Other <input type="checkbox"/> | |
| 11. Architect | | 31. Endangered Yes <input type="checkbox"/> No <input checked="" type="checkbox"/> * | |
| 12. Builder | | 32. Preservation Project Status <input type="checkbox"/> | |
| 13. Date c.1880 A. <input checked="" type="checkbox"/> 5 B. <input type="checkbox"/> | | Actual Cost in \$1,000s <input type="checkbox"/> | |
| 14. Style A. Vernacular <input checked="" type="checkbox"/> V B. Greek Revival <input checked="" type="checkbox"/> C | | 33. ATTACH PHOTO  | |
| 15. Original Use Commercial <input checked="" type="checkbox"/> E | | Roll No. 1 Picture No. 34 Direction view from the S.E. | |
| 16. Present use Commercial | | 34. Prepared by: Jeffrey T. Pearson Architect Pearson+Bender+Jolly Arch. | |
| 17. Condition Fair <input checked="" type="checkbox"/> C | | 35. Organization Professional P | |
| 18. Description This building is a two story with an unequal gable to the front facade. It is a corner building with two exposed facades. The roof edge details a simple angled cornice which creates a small overhang, and is Greek Revival in its profile. Windows on the second level are double hung with six over six (Continue on Back) | | 36. Date 1/84 | |
| 19. History The building is said to be the oldest remaining commercial structure in Barbourville, and housed the oldest continuous business, Wilson Brothers Hardware store. | | 37. Revision Dates 38. Staff Review | |
| 20. Significance This structure is an excellent example of a wood frame Greek Revival building of the late 1800's, and the only one of its style and | | 39. Source of Information Michael C. Mills, Knox Co. Historical Society | |

18. continued - sash and wide mouldings. The building is frame, however the horizontal lapped wood siding has been removed and a siding of "brick look" asphalt shingle has been added. Secondary doors are greek revival in proportion and have half lights with three long panels. The store front is divided into three sections with the middle section containing the recessed entry. The wood/Glass store front had wood raised panels below windows which have been covered over and very tall transoms with two divisions vertically and four divisions horizontally, and thin muntins in keeping with the Greek Revival character.
20. continued - in the Barbourville Commercial District. It is a unique structure and an important aspect of this district.

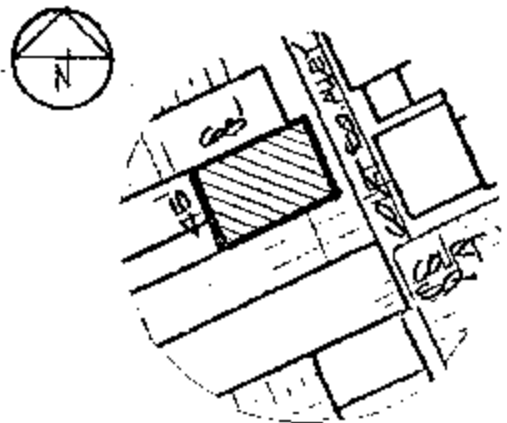

KENTUCKY HISTORIC RESOURCES INVENTORY

Site No. 6.KXB-23

| | | | |
|--|--|--|--|
| 1. Historic Name(s) Original Owner A.J. & John Croley | | 22. A.D.D. County Cumberland Val./Knox 121 | |
| 2. Present Name Knox Co. Supply Warehouse | | 23. U.S.G.S. Quadrant (15/75) N3645-W8352.5/7.5 164 | |
| 3. Location Court Square, Barbourville, Ky. 40906 | | 24. UTM Reference 242500 4083700 | |
| 4. Owner's Name Knox Co. Supply Corp. | | 25. Coordinate Accuracy UTM for District E | |
| 5. Owner's Address Court Square, Barbourville, Ky. 40906 | | 26. Prehistoric Site Historic Site Building | |
| 6. Open to Public Yes <input checked="" type="checkbox"/> No <input type="checkbox"/> | | 27. National Register District Name: | |
| 7. Visible from road Yes <input checked="" type="checkbox"/> No <input type="checkbox"/> | | 28. Significance Evaluation Pending Nat'l Register C | |
| 8. Ownership Private <input checked="" type="checkbox"/> Local <input type="checkbox"/> State <input type="checkbox"/> Federal <input type="checkbox"/> | | 29. Status National Landmark <input type="checkbox"/> National Register <input type="checkbox"/> Landmark Certificate <input type="checkbox"/> Kentucky Survey <input type="checkbox"/> Local Landmark <input type="checkbox"/> HABS/HAER <input type="checkbox"/> | |
| 9. Local Contact/Organization Barbourville Community Development Agency | | 30. Historic Theme Primary Architecture C Secondary Commerce E Other <input type="checkbox"/> | |
| 10. Site Plan with North Arrow  | | 31. Endangered Yes <input type="checkbox"/> No <input checked="" type="checkbox"/> | |
| 11. Architect | | 32. Preservation Project Status <input type="checkbox"/> | |
| 12. Builder | | Actual Cost in \$1,000s | |
| 13. Date c. 1910/1915 6 <input type="checkbox"/> | | 33. ATTACH PHOTO  | |
| 14. Style A. Vernacular V B. <input type="checkbox"/> | | Roll No. 2 | |
| 15. Original Use Warehouse T | | Picture No. 5A | |
| 16. Present Use Warehouse | | Direction view from the N.E. | |
| 17. Condition Fair C | | 34. Prepared by: Jeffrey T. Pearson Architect Pearson+Bender+Jolly Arch. | |
| 18. Description This building is an all brick structure exposed on two sides. Exposed pilasters separate the building into bays. The cornice brick work is corbeled to match the face of the pilasters. The parapet wall is stepped at the pilasters in order to accommodate the sloping roof behind. (Continue on Back) | | 35. Organization Professional P | |
| 19. History Originally used as a grocery wholesale warehouse. | | 36. Date 1/84 | |
| 20. Significance The building is an integral part of the important infill fabric of the downtown area | | 37. Revision Dates | |
| 21. Source of Information Owner - Mr and Mrs Walter Evans | | 38. Staff Review | |

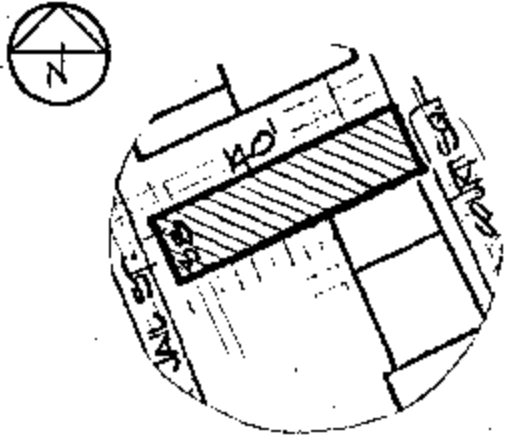

KENTUCKY HISTORIC RESOURCES INVENTORY

Site No. 6.KXB-24

| | | | |
|---|---|--|--|
| 1. Historic Name(s) Original Owner | | 22. ADD/County Cumberland Val./Knox <input type="checkbox"/> <input checked="" type="checkbox"/> | |
| 2. Present Name Miller-Yancey Furniture (warehouse) | | 23. U.S.G.S. Quadrant (15'/75') N364-W8352.5/7.5 <input type="checkbox"/> <input checked="" type="checkbox"/> 1,6,4 | |
| 3. Location Court Square Alley, Barbourville, Ky. 40906 | | 24. UTM Reference <input type="checkbox"/> <input type="checkbox"/> 2,4,2,5,0,0 <input type="checkbox"/> <input type="checkbox"/> 4,0,8,3,7,0,0 Zone Easting Northing | |
| 4. Owner's Name Ruth Miller | | 25. Coordinate Accuracy UTM for District <input type="checkbox"/> <input checked="" type="checkbox"/> E | |
| 5. Owner's Address 207 Pitzer St. Barbourville, Ky. 40906 | | 26. Prehistoric Site Historic Site <input checked="" type="checkbox"/> Building Object Structure Other | |
| 6. Open to Public Yes <input checked="" type="checkbox"/> No <input type="checkbox"/> | 7. Visible from road Yes <input checked="" type="checkbox"/> No <input type="checkbox"/> | 8. Ownership Private <input checked="" type="checkbox"/> Local <input type="checkbox"/> State <input type="checkbox"/> Federal <input type="checkbox"/> | |
| 9. Local Contact/Organization Barbourville Community Development Agency | | 27. National Register District Name: <input type="checkbox"/> <input type="checkbox"/> <input type="checkbox"/> | |
| 10. Site Plan with North Arrow  | | 11. Architect | |
| | | 12. Builder | |
| | | 13. Date c. 1915-1920 <input type="checkbox"/> <input checked="" type="checkbox"/> 6 <input type="checkbox"/> <input checked="" type="checkbox"/> 6 | |
| | | 14. Style A. Vernacular <input checked="" type="checkbox"/> B. <input type="checkbox"/> | |
| | | 15. Original Use Warehouse <input type="checkbox"/> <input checked="" type="checkbox"/> T | |
| | | 16. Present use Warehouse | |
| | | 17. Condition Poor <input type="checkbox"/> <input checked="" type="checkbox"/> D | |
| 18. Description This structure is a wood frame with a parapet wall on the front facade to hide the sloping gable roof behind. It contains double entry doors and large storefront windows. The building is divided into three occupiable spaces. | | No. Stories One <input type="checkbox"/> <input checked="" type="checkbox"/> A | |
| | | Single Pile <input type="checkbox"/> NA <input checked="" type="checkbox"/> <input type="checkbox"/> | |
| | | Double Pile <input type="checkbox"/> | |
| | | Floor Plan <input type="checkbox"/> | |
| | | Structural Fabric Frame A <input checked="" type="checkbox"/> B <input type="checkbox"/> | |
| | | Decorative Fabric Asphalt Shingle <input checked="" type="checkbox"/> (brick pattern) <input type="checkbox"/> | |
| | | Roof Form Parapet front w/ gable behind | |
| 19. History (Continue on Back) | | 28. Significance Evaluation Pending Nat'l Register <input type="checkbox"/> <input checked="" type="checkbox"/> C | |
| | | 29. Status National Landmark <input type="checkbox"/> National Register <input type="checkbox"/> Landmark Certificate <input type="checkbox"/> Kentucky Survey <input type="checkbox"/> Local Landmark <input type="checkbox"/> HABS/HAER <input type="checkbox"/> | |
| | | 30. Historic Theme Primary Architecture <input type="checkbox"/> <input checked="" type="checkbox"/> C Secondary Commerce <input type="checkbox"/> <input checked="" type="checkbox"/> E Other <input type="checkbox"/> | |
| | | 31. Endangered Yes <input type="checkbox"/> No <input checked="" type="checkbox"/> * | |
| | | 32. Preservation Project Status <input type="checkbox"/> | |
| | | Actual Cost in \$1,000s <input type="checkbox"/> <input type="checkbox"/> <input type="checkbox"/> <input type="checkbox"/> <input type="checkbox"/> | |
| | | 33. ATTACH PHOTO  | |
| | | Roll No. 2 | |
| | | Picture No. 2A | |
| | | Direction view from the S.E. | |
| | | 34. Prepared by: Jeffrey T. Pearson Architect Pearson+Bender+Jolly Arch. | |
| | | 35. Organization Professional P | |
| | | 36. Date 1/84 | |
| 20. Significance This building is an important part of the historic infill fabric of the downtown area. | | 37. Revision Dates | |
| 21. Source of Information | | 38. Staff Review | |

KENTUCKY HISTORIC RESOURCES INVENTORY

Site No. 6..KXB-25

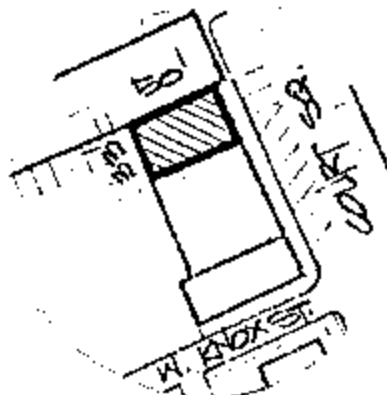
| | | | |
|---|---|--|--|
| 1. Historic Name(s) Knox County Supply | | 22. ADD/County Cumberland Val./Knox 121 | |
| Original Owner Walter Evans | | 23. U.S.C.S. Quadrant (15'/75') N3645-W8352.5/7.5 1614 | |
| 2. Present Name Knox County Supply | | 24. UTM Reference 241215010 40181317010 | |
| 3. Location 240 Court Square, Barbourville, Ky. 40906 | | Zone Easting Northing | |
| 4. Owner's Name Knox Co. Supply Corp. | | 25. Coordinate Accuracy UTM for District E | |
| 5. Owner's Address Box 812, Barbourville, Ky. 40906 | | 26. Prehistoric Site Object Historic Site Structure Building Other | |
| 6. Open to Public Yes <input checked="" type="checkbox"/> No <input type="checkbox"/> | 7. Visible from road Yes <input checked="" type="checkbox"/> No <input type="checkbox"/> | 8. Ownership Private <input checked="" type="checkbox"/> Local <input type="checkbox"/> State <input type="checkbox"/> Federal <input type="checkbox"/> | |
| 9. Local Contact/Organization Barbourville Community Development Agency | | 27. National Register District Name: L J J | |
| 10. Site Plan with North Arrow | | 28. Significance Evaluation Pending Nat'l Register C | |
|  | | 11. Architect | |
| | | 12. Builder | |
| | | 13. Date 1923/1947 A 6 B 7 | |
| | | 14. Style A. Victorian Comm. W B. Eclectic I | |
| | | 15. Original Use Commercial/Apts. E | |
| 16. Present use Commercial | | 29. Status National Landmark <input type="checkbox"/> National Register <input type="checkbox"/> Landmark Certificate <input type="checkbox"/> Kentucky Survey <input type="checkbox"/> Local Landmark <input type="checkbox"/> HABS/HAER <input type="checkbox"/> | |
| 17. Condition Fair C | | 30. Historic Theme Primary Architecture C Secondary Commerce E Other <input type="checkbox"/> | |
| 18. Description This building is painted brick with raised pilasters and corbeled brick cornice to line up with face of pilasters. Second floor windows are double hung. First floor has been altered after the 1946 flood. Aluminum/Glass storefront installed, with horizontal aluminum awning and transom above. there is a (Continue on Back) | | 31. Endangered Yes <input type="checkbox"/> No <input checked="" type="checkbox"/> | |
| 19. History Originally occupied by Knox county supply, with the telephone exchange on the second floor. | | 32. Preservation Project Status <input type="checkbox"/> | |
| 20. Significance This building is an important part of the historic infill fabric of the downtown area. The building is still occupied by original Co. | | Actual Cost in \$1,000s 1111 | |
| 21. Source of Information Owners - Mr and Mrs Walter Evans Sanborn Insurance Maps | | 33. ATTACH PHOTO  | |
| | | Roll No. 2 | |
| | | Picture No. 9A | |
| | | Direction view from the east | |
| | | 34. Prepared by: Jeffrey T. Pearson Architect Pearson+Bender+Jolly Arch. | |
| | | 35. Organization Professional P | |
| | | 36. Date 1/84 | |
| | | 37. Revision Dates 38. Staff Review | |

18. continued - carrera glass panel at the base of storefront windows.
the original building contained an overhead door in the center, a
storefront window on either side, and a stairway to the second floor.

KENTUCKY HISTORIC RESOURCES INVENTORY

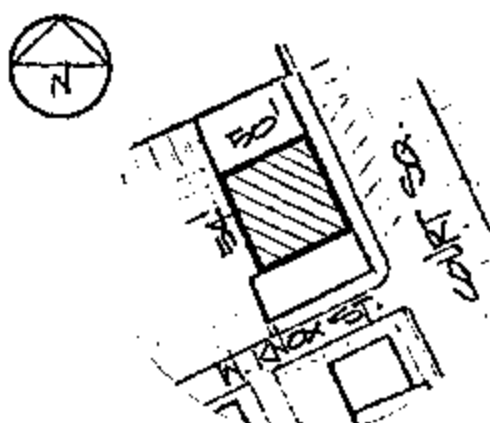

Site No. 6.KXB-26

| | | | |
|--|----------------------------------|---|--|
| 1. Historic Name(s) Original Owner | | 22. ADD: County Cumberland Val./Knox <input checked="" type="checkbox"/> 121 | |
| 2. Present Name Court Sq. Cleaners/John C. Dixon Attorney | | 23. U.S.G.S. Quadrant (15/75) G.I.S. Mod. | |
| 3. Location 234&234 1/2 Court Sq., Barbourville, Ky. 40906 | | 24. UTM Reference Zone Easting Northing 12 425 00 4 083 7 00 | |
| 4. Owner's Name John C. Dixon | | 25. Coordinate Accuracy UTM for District <input checked="" type="checkbox"/> E | |
| 5. Owner's Address P.O. Box 539 Barbourville Ky. 40906 | | 26. Prehistoric Site Object Historic Site Structure <input checked="" type="checkbox"/> Building Other | |
| 6. Open to Public Yes * No | 7. Visible from road Yes * No | 27. National Register District Name: | |
| 9. Local Contact/Organization Barbourville Community Development Agency | | 28. Significance Evaluation Pending Nat'l Register <input checked="" type="checkbox"/> C | |
| 10. Site Plan with North Arrow | | 29. Status National Landmark National Register Landmark Certificate Kentucky Survey Local Landmark HABS/HAER | |
| 11. Architect | | 30. Historic Theme Primary Architecture <input checked="" type="checkbox"/> C Secondary Commerce <input checked="" type="checkbox"/> E Other | |
| 12. Builder | | 31. Endangered Yes No * | |
| 13. Date c. 1928 A <input checked="" type="checkbox"/> 7 B | | 32. Preservation Project Status | |
| 14. Style A Vernacular <input checked="" type="checkbox"/> V B | | Actual Cost in \$1,000s | |
| 15. Original Use Commercial/Apts <input checked="" type="checkbox"/> E | | 33. ATTACH PHOTO | |
| 16. Present use Commercial | | AR 00171 P.M. 0002 | |
| 17. Condition Fair <input checked="" type="checkbox"/> C | | 194 | |
| 18. Description This a brick structure with raised pilasters at the corners and a corbeled cornice to line up with face of the pilasters, and double hung windows on the second floor. The first floor has been altered, with a Glass/Alum storefront added and Aluminum panels covering the original transom area. (Continue on Back) | | No. Stories Two <input checked="" type="checkbox"/> C | |
| Sample Pile | | NA * | |
| Double Pile | | | |
| Floor Plan | | | |
| Structural Fabric Brick/Frame <input checked="" type="checkbox"/> C <input checked="" type="checkbox"/> D | | | |
| Decorative Fabric Common Bond A <input checked="" type="checkbox"/> E Brick B <input checked="" type="checkbox"/> L | | | |
| Roof Form Parapet w/ single low slope | | | |
| 19. History | | Roll No. 2 Picture No. 10A Direction view from the east | |
| 20. Significance This building is an important part of the historic infill fabric of the downtown area. | | 34. Prepared by Jeffrey T. Pearson Architect Pearson+Bender+Jolly Arch. | |
| 21. Source of Information | | 35. Organization Professional P | |
| | | 35. Date 1/84 | |
| | | 37. Revision Dates 38. Staff Review | |



KENTUCKY HISTORIC RESOURCES INVENTORY

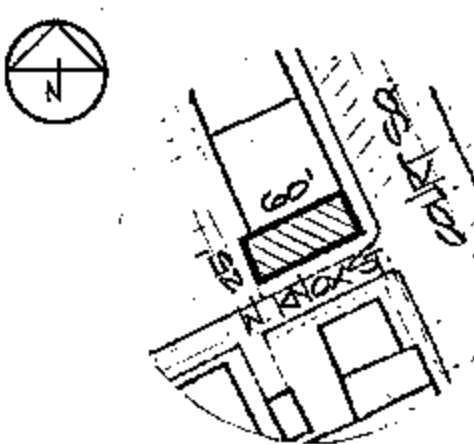

Site No. 6.KXB-27

| | | | |
|--|---|--|--|
| 1. Historic Name(s) Blair Hardware Company | | 22. ADD-County Cumberland Val./Knox 121 | |
| Original Owner Blair Hardware Company | | 23. U.S.C.S. Quadrant (15/75) N3645-W8352.5/7.5 164 | |
| 2. Present Name Canady's | | 24. UTM Reference 2 4 2 5 0 0 4 0 8 3 7 0 0 | |
| 3. Location Court Square, Barbourville, Ky. 40906 | | Zone Easting Northing | |
| 4. Owner's Name Ray B. Canady | | 25. Coordinate Accuracy UTM for District E | |
| 5. Owner's Address 223 S. Main St. Barbourville, Ky. 40906 | | 26. Prehistoric Site Object Historic Site Structure Building Other | |
| 6. Open to Public Yes <input checked="" type="checkbox"/> No <input type="checkbox"/> | 7. Visible from road Yes <input checked="" type="checkbox"/> No <input type="checkbox"/> | 8. Ownership Private <input checked="" type="checkbox"/> Local <input type="checkbox"/> State <input type="checkbox"/> Federal <input type="checkbox"/> | |
| 9. Local Contact/Organization Barbourville Community Development Agency | | 27. National Register District Name: | |
| 10. See Plan with North Arrow | | 28. Significance Evaluation Pending Nat'l Register C | |
|  | | 11. Architect Lex. Churchill Co.-Ky. | |
| | | 12. Builder Jack Nelson | |
| | | 13. Date Sept. 1937 17 8 | |
| | | 14. Style A. Vernacular <input checked="" type="checkbox"/> B. <input type="checkbox"/> | |
| 15. Original Use Commercial E | | 29. Status National Landmark <input type="checkbox"/> National Register <input type="checkbox"/> Landmark Certificate <input type="checkbox"/> Kentucky Survey <input type="checkbox"/> Local Landmark <input type="checkbox"/> HABS/HAER <input type="checkbox"/> | |
| 16. Present use Commercial/Apts. | | 30. Historic Theme Primary Architecture C Secondary Commerce E Other <input type="checkbox"/> | |
| 17. Condition Good B | | 31. Endangered Yes <input type="checkbox"/> No <input checked="" type="checkbox"/> | |
| 18. Description This is a brick building with raised pilasters at the corners and set in at the secondary doors. There is a brick lintel at the second floor separation which is flush with the pilasters and steps back to face of second floor wall. Second floor has double hung window replacements, two have been reduced. (Continue on Back) | | 32. Preservation Project Status Actual Cost in \$1,000s 1 | |
| 19. History | | 33. ATTACH PHOTO  | |
| 20. Significance This building is an important part of the historic infill fabric of the downtown area. | | Roll No. 2 Picture No. 13A Direction view from the east | |
| 21. Source of Information | | 34. Prepared by: Jeffrey T. Pearson Architect Pearson+Bender+Jolly Arch. | |
| | | 35. Organization Professional P | |
| | | 36. Date 1/84 | |
| | | 37. Revision Dates 38. Staff Review | |

18. continued - in size. The first floor storefront was remodeled along with the second floor windows in 1966. The Aluminum/Glass storefront and the horizontal aluminum awning were installed at this time. An aluminum panel covers the transom windows above the awning.

KENTUCKY HISTORIC RESOURCES INVENTORY

Site No. 6.KXB-28

| | | | |
|---|---|--|--|
| 1. Historic Name(s) Original Owner | | 22. ADD/County Cumberland Val./Knox 121 | |
| 2. Present Name Nell's Shop | | 23. U.S.G.S. Quadrant (15'/75') N3645-W8352.5/7.5 1,6,4 | |
| 3. Location 220 Court Square, Barbourville, Ky. 40906 | | 24. UTM Reference 2,4,2,5,0,0 4,0,8,3,7,0,0 Zone Easting Northing | |
| 4. Owner's Name Bill & Wanda Pope | | 25. Coordinate Accuracy UTM for District E | |
| 5. Owner's Address 220 Court Square, Barbourville, Ky. 40906 | | 26. Prehistoric Site Historic Site Building Object Structure Other | |
| 6. Open to Public Yes <input type="checkbox"/> No <input checked="" type="checkbox"/> | 7. Visible from road Yes <input type="checkbox"/> No <input checked="" type="checkbox"/> | 8. Ownership Private <input type="checkbox"/> * Local <input type="checkbox"/> State <input type="checkbox"/> Federal <input type="checkbox"/> | |
| 9. Local Contact/Organization Barbourville Community Development Agency | | 27. National Register District Name: | |
| 10. Site Plan with North Arrow  | | 11. Architect | |
| | | 12. Builder | |
| | | 13. Date c.1925 A. 6 B. <input type="checkbox"/> | |
| | | 14. Style A Eclectic I B Queen Anne L | |
| | | 15. Original Use Governmental/Apt J | |
| | | 16. Present use Commercial/Apts. | |
| | | 17. Condition Fair C | |
| 18. Description This three story brick building has a stepped parapet wall and corbeled cornice. Upper windows on the front are double hung grouped in triples, with side windows single. All windows are nine over one sash. The first floor area has been altered with large signage over the transom area up to the (Continue on Back) | | No. Stories Three D | |
| | | Single File <input type="checkbox"/> NA <input checked="" type="checkbox"/> | |
| | | Double File <input type="checkbox"/> | |
| | | Floor Plan <input type="checkbox"/> | |
| | | Structural Fabric Brick/Framed C B. D | |
| | | Decorative Fabric Brick Common A. E | |
| | | Bond B <input type="checkbox"/> | |
| | | Roof Form Parapet w/ single low slope | |
| 19. History The building originally housed the post office | | 28. Significance Evaluation Pending Nat'l Register C | |
| | | 29. Status National Landmark <input type="checkbox"/> Date <input type="text"/> National Register <input type="checkbox"/> Landmark Certificate <input type="checkbox"/> Kentucky Survey <input type="checkbox"/> Local Landmark <input type="checkbox"/> HABS/HAER <input type="checkbox"/> | |
| | | 30. Historic Theme Primary Architecture C Secondary Commerce E Other <input type="checkbox"/> | |
| | | 31. Endangered Yes <input type="checkbox"/> No <input checked="" type="checkbox"/> * | |
| | | 32. Preservation Project Status <input type="checkbox"/> | |
| | | Actual Cost in \$1,000s | |
| | | 33. ATTACH PHOTO  | |
| | | Roll No. 2 | |
| | | Picture No. 17A | |
| | | Direction view from the S.E. | |
| | | 34. Prepared by: Jeffrey T. Pearson Architect Pearson+Bender+Jolly Arch. | |
| 20. Significance This building is an important part of the historic infill fabric of the downtown area. | | 35. Organization Professional P | |
| 21. Source of Information Sanborn Insurance Maps | | 36. Date 1/84 | |
| | | 37. Revision Dates 38. Staff Review | |

18. continued - floor windows. The storefront has been replaced with Aluminum/Glass storefront in a similar manner.

20. continued - It is one of the few buildings over two stories in the downtown and has a design utilizing "Queen Anne" features which makes it an unusual building in this area.

Site No. 7.KXB-29

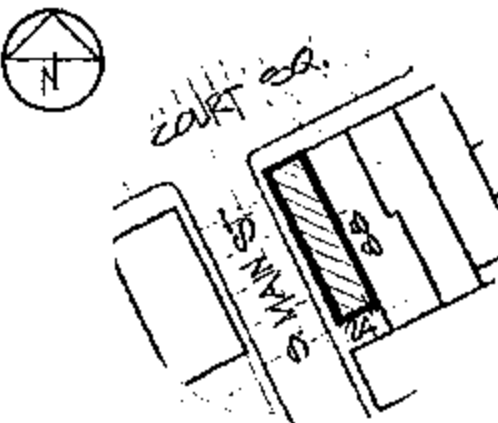

Site No.

| | | | |
|--|---|--|--|
| 1. Historic Name(s) | | 22. ADD County Cumberland Val./Knox 121 | |
| Original Owner | | 23. U.S.G.S. Quadrant (15'/75') N3645-W8352.5/7.5 1,6,4 | |
| 2. Present Name Harolds T.V. and Music | | 24. UTM Reference 242 500 4083700 Zone Easting Northing | |
| 3. Location 122 Court Square, Barboursville, Ky. 40906 | | 25. Coordinate Accuracy UTM for District E | |
| 4. Owner's Name Anis Goleman | | 26. Prehistoric Site Historic Site Building Object Structure Other | |
| 5. Owner's Address Court Square/Main St. Barboursville, Ky. 40906 | | 27. National Register District Name: | |
| 6. Open to Public Yes <input checked="" type="checkbox"/> No <input type="checkbox"/> | 7. Visible from road Yes <input checked="" type="checkbox"/> No <input type="checkbox"/> | 28. Significance Evaluation Pending Nat'l Register C | |
| 8. Local Contact/Organization Barboursville Community Development Agency | | 29. Status National Landmark <input type="checkbox"/> National Register <input type="checkbox"/> Landmark Certificate <input type="checkbox"/> Kentucky Survey <input type="checkbox"/> Local Landmark <input type="checkbox"/> HABS/HAER <input type="checkbox"/> | |
| 9. Site Plan with North Arrow | | 30. Historic Theme Primary <u>Architecture</u> C Secondary <u>Commerce</u> E Other <input type="checkbox"/> | |
| | | 31. Endangered Yes <input type="checkbox"/> No <input checked="" type="checkbox"/> | |
| | | 32. Preservation Project Status Actual Cost in \$1,000s 1 | |
| 10. Description This brick two story is exposed on two sides. The parapet consists of a corbeled dentilwork of brick masonry with a level cap tile which continues on the side as well. Second floor windows are double hung with flat arch tops but no brick arches. First floor storefront has been altered, with the (Continue on Back) | | 33. ATTACH PHOTO 7 7 → 21 | |
| 11. Architect | | 34. Prepared by: Jeffrey T. Pearson Architect Pearson+Bender+Jolly Arch. | |
| 12. Builder | | 35. Organization Professional P | |
| 13. Date c.1910 A. 6 B. <input type="checkbox"/> | | 36. Date 1/84 | |
| 14. Style a. Eclectic I b. Victorian Comm W | | 37. Revision Dates | |
| 15. Original Use Commercial E | | 38. Staff Review | |
| 16. Present use Commercial | | | |
| 17. Condition Fair C | | | |
| 18. No. Stories Two C | | | |
| 19. Single Pile <input type="checkbox"/> NA <input checked="" type="checkbox"/> | | | |
| 20. Double Pile <input type="checkbox"/> | | | |
| 21. Floor Plan <input type="checkbox"/> | | | |
| 22. Structural Fabric Brick/Frame C D | | | |
| 23. Decorative Fabric Flemish Bond A G | | | |
| 24. Brick B C | | | |
| 25. Roof Form Parapet/Flat | | | |
| 26. History Original location of the telephone exchange and a laundry agency. | | | |
| 27. Significance This building is an important part of the historic infill fabric of the downtown area. | | | |
| 28. Source of Information Sanborn Insurance Maps, 1913 | | | |

18. continued - addition of an Aluminum and Carrera glass paneled facade. this is installed over the area of the window transoms and lintel between the first and second floor. The front storefront below this area has been recessed on an angle with an Aluminum/Glass storefront with a Carrera glass panel at the sill. The entry location has been revised and the columns that had been on the interior of the building are now exposed on the exterior and have been enclosed in aluminum.
20. continued - This building has quite interesting brick work and has not been altered on the second level and still maintains its original character.

KENTUCKY HISTORIC RESOURCES INVENTORY

Site No. 8, KXB-30

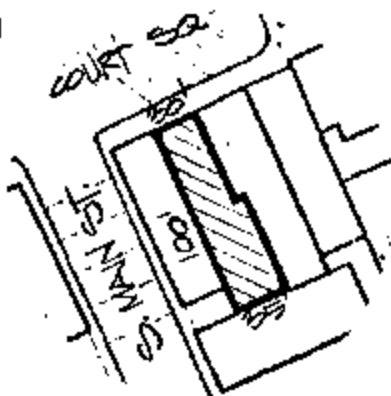
| | | | | | |
|--|---|---|--|--|--|
| 1. Historic Name(s) Original Owner | | | 22. ADP/County Cumberland Val./Knox 121 | | |
| 2. Present Name Bargain Place | | | 23. U.S.G.S. Quadrant (15/75) N3645-W8352.5/7.5 1,6,4 | | |
| 3. Location Court Square, Barbourville, Ky. 40906 | | | 24. UTM Reference Zone 24 Easting 2500 Northing 14083700 | | |
| 4. Owner's Name Elmer & Jimmy Engle | | | 25. Coordinate Accuracy UTM for District E | | |
| 5. Owner's Address 145 Allison Ave. (P.O. Box 193), Barbourville Ky. 40906 | | | 26. Prehistoric Site Historic Site Building Object Structure Other | | |
| 6. Open to Public Yes <input checked="" type="checkbox"/> No <input type="checkbox"/> | 7. Visible from road Yes <input checked="" type="checkbox"/> No <input type="checkbox"/> | 8. Ownership Private <input checked="" type="checkbox"/> Local <input type="checkbox"/> State <input type="checkbox"/> Federal <input type="checkbox"/> | 27. National Register District Name: | | |
| 9. Local Contact/Organization Barbourville Community Development Agency | | | 28. Significance Evaluation Pending Nat'l Register C | | |
| 10. Site Plan with North Arrow  | | | 29. Status National Landmark <input type="checkbox"/> National Register <input type="checkbox"/> Landmark Certificate <input type="checkbox"/> Kentucky Survey <input type="checkbox"/> Local Landmark <input type="checkbox"/> HABS/HAER <input type="checkbox"/> | | |
| 11. Architect | | | 30. Historic Theme Primary Architecture Secondary Commerce Other | | |
| 12. Builder | | | 31. Endangered Yes <input type="checkbox"/> No <input checked="" type="checkbox"/> | | |
| 13. Date c. 1923 A 6 B <input type="checkbox"/> | | | 32. Preservation Project Status <input type="checkbox"/> | | |
| 14. Style A. Eclectic <input type="checkbox"/> Victorian/Comm W | | | Actual Cost in \$1,000s | | |
| 15. Original Use Commercial E | | | 33. ATTACH PHOTO  | | |
| 16. Present use Commercial | | | Roll No. 2 | | |
| 17. Condition Fair C | | | Picture No. 22A | | |
| 18. Description Wood/glass storefront w/ aluminum flat awning and transom above. There are arched lintel windows on the 2nd level with brick rowlock headers and lime-stone sills. The brick is Flemish bond w/ brick dentil/stepped cornice. | | | Direction view from the N.W. | | |
| 19. History Built for the Knox Co. Grocery Company by A.J. and John Croley. The first location of the Logan Hospital was on the second floor of this building until the hospital could be constructed. | | | 34. Prepared by Jeffrey T. Pearson Architect Pearson+Bender+Jolly Arch. | | |
| 20. Significance This building is unique in design and has been altered very little since built. The brickwork at the cornice is especially nice. This building is an important part of the his- | | | 35. Organization Professional P | | |
| 21. Source of Information toric downtown area. | | | 36. Date 1/84 | | |
| | | | 37. Revision Dates 38. Staff Review | | |

(Continue on Back)

KENTUCKY HISTORIC RESOURCES INVENTORY

Site No 8.KXB-31

| | | | |
|---|--|--|--|
| 1. Historic Name(s) John A. Black Bank | | 22. ACD County Cumberland Val./Knox 1121 | |
| Original Owner John A. Black | | 23. U.S.G.S. Quadrant (15/75) N3645-W8352.5/7.5 GIS Map 1,6,4 | |
| 2. Present Name Floyd Sowder's Men's Shop | | 24. UTM Reference 242500 4083700 | |
| 3. Location Court Square, Barbourville, Ky. 40906 | | Zone Easting Northing | |
| 4. Owner's Name Marie & Ida Croley | | 25. Coordinate Accuracy UTM for District E | |
| 5. Owner's Address 317 Black St., Barbourville, Ky. 40906 | | 26. Prehistoric Site Object Building | |
| 6. Open to Public Yes * No | | 27. National Register District Name | |
| 7. Visible from road Yes * No | | 28. Significance Evaluation Pending Nat'l Register C | |
| 8. Local Contact/Organization Barbourville Community Development Agency | | 29. Status National Landmark National Register Landmark Certificate Kentucky Survey Local Landmark HABS/HAER | |
| 9. Ownership Private * Local State Federal | | 30. Historic Theme Primary Architecture C Secondary Commerce E Other | |
| 10. Site Plan with North Arrow | | 31. Endangered Yes * No | |
| 11. Architect | | 32. Preservation Project Status | |
| 12. Builder | | Actual Cost in \$1,000s | |
| 13. Date 1895 A. 5 B. 1 | | 33. ATTACH PHOTO | |
| 14. Style A. Romanesque B. Italianate C. Victorian/Commercial | | Roll No. 2 Picture No. 27A | |
| 15. Original Use Bank/Commercial E | | Direction View from the north | |
| 16. Present use Commercial | | 34. Prepared by: Jeffrey T. Pearson Architect Pearson+Bender+Jolly Arch. | |
| 17. Condition Fair C | | 35. Organization Professional P | |
| 18. Description This building employs the use of a three bay separation of the facade, by applying brick pilasters at the corners and in the middle of the facade on either side of the entry. The building has been altered on the first floor with the addition of a permanent cedar shake awning, bay windows, and a | | 36. Date 1/84 | |
| (Continue on Back) | | 37. Revision Dates 38. Staff Review | |
| 19. History The building was constructed for the John A. Black Bank. The property was purchased by Mr. Black in 1886. The building remained a bank until 1907 when it was sold to A.J. Croley for the Croley Hardware & Grocery Co. and the | | | |
| 20. Significance This building is the location of the first bank in Barbourville. The building has been | | | |
| 21. Source of Information | | | |



18. continued - colonial doorway at the entry. This has covered over the character of the original building on the first floor. However original photographs do provide information on the original building. The details of the building seem to indicate both a Romanesque and Italianate character, as well as a Victorian approach in some areas. The entry was placed in the center with double doors and a transom with a flat arched top. The windows on either side were tall double hungs with the same flat arched detail. Second floor windows are pairs of double hungs with a transom panel with a half round romanescque arch. The top of the building contained a very ornate iron cornice with dentil work and brackets, as well as an elaborately shaped pediment cap at the top center. All of this work has been removed, and the transoms of the second floor windows have been closed up. The windows lintels and sills are broken faced limestone bands which extend as a band across the entire face of the building.
19. continued - bank relocated. The building has been a commercial establishment since that time. The building was enlarged at the rear between 1913 and 1919. There were several alterations of the building but we have no indications as to their extent.
20. continued - has been severely altered, however the second level is still quite indicative of the original character. It is a unique blend of architectural styles not found elsewhere in Barboursville, and is one of the oldest buildings still remaining in the area. It is very significant in the fabric of the commercial district.

KENTUCKY HISTORIC RESOURCES INVENTORY

Site No. 8.KXB-32

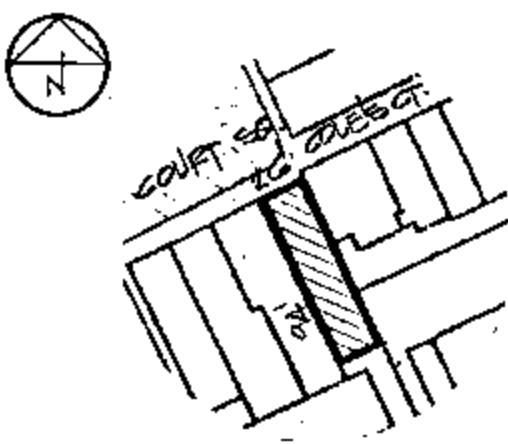

| | | | |
|--|----------------------------------|--|--|
| 1. Historic Name(s) Magic Theater | | 22. ADO County Cumberland Val./Knox | |
| Original Owner Charles Mitchell | | 23. U.S. G.S. Quadrant (15°/75°) N3645-W8352.5/7.5 | |
| 2. Present Name Theater(vacant), Snack shop | | 24. UTM Reference 2 4 2 5 0 0 4 0 8 3 7 0 0 | |
| 3. Location Court Square, Barbourville, Ky. 40906 | | 25. Coordinate Accuracy UTM for District | |
| 4. Owner's Name Lena Mitchell | | 26. Prehistoric Site Historic Site Building | |
| 5. Owner's Address 237 S. Main St. Barbourville, Ky. 40906 | | 27. National Register District Name: | |
| 6. Open to Public Yes * No | 7. Visible from road Yes * No | 8. Ownership Private Local State Federal | |
| 9. Local Contact/Organization Barbourville Community Development Agency | | 28. Significance Evaluation Pending Nat'l Register | |
| 10. Site Plan with North Arrow | | 29. Status National Landmark National Register Landmark Certificate Kentucky Survey Local Landmark HABS/HAER | |
| 11. Architect | | 30. Historic Theme Primary Architecture Secondary Commerce Other | |
| 12. Builder | | 31. Endangered Yes No * | |
| 13. Date 1940 A. [7] B. [] | | 32. Preservation Project Status Actual Cost in \$1,000s | |
| 14. Style A Art Deco B. [] | | 33. ATTACH PHOTO | |
| 15. Original Use Theater | | 34. Prepared by: Jeffrey T. Pearson Architect Pearson+Bender+Jolly Arch. | |
| 16. Present Use Comm./Vacant Theater | | 35. Organization Professional P | |
| 17. Condition Poor | | 36. Date 1/84 | |
| 18. Description This building has not been altered and is in original condition. The upper facade is a glass panel system of small squares attached, in various colors, typical of the Art Deco Style. There is a large found window on the upper level with Glass block infill. There is a metal and glass with neon Marquee across the front. (Continue on Back) | | 37. Revision Dates 38. Staff Review | |
| 19. History When the theater was first constructed, a national movie magazine rated it one of the ten best theaters in the country. It was the first building to have electrically operated doors at the entrance hence the name "Magic Theater" | | 39. Roll No. 2 Picture No. 28A Direction view from the north | |
| 20. Significance This building is an excellent example of Art Deco design, and even though the building is | | 21. Source of Information Owner - Mr. Charles R. Mitchell | |



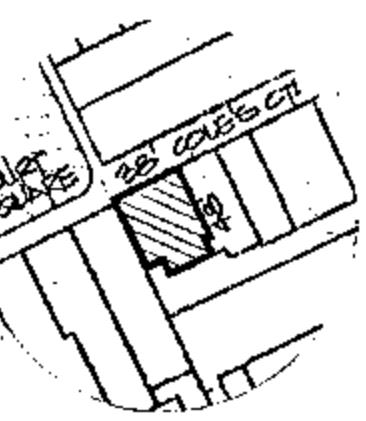

18. continued - There is also a small storefront with aluminum/glass system and glass block panel below sill. The original entry and doors and ticket booth are still intact. The front of the theater entrance has been covered over. The entire front is in very good condition and would only require minimum work and repair to maintain.
20. continued - not 50 years old, it is a very important structure from the past of Barbourville that is in danger of destruction. The interior of the theater has been damaged and it is not anticipated it would be returned to its original use, but the facade is quite important not only in its design, but it is a strong part of the historic fabric, and means a great deal in the development of the commercial district.

KENTUCKY HISTORIC RESOURCES INVENTORY

Site No. 8.KXB-33

| | | | |
|--|---|--|--|
| 1. Historic Name(s) Mitchell Building | | 22. ADD: County Cumberland Val./Knox <input type="checkbox"/> <input type="checkbox"/> <input type="checkbox"/> <input type="checkbox"/> | |
| Original Owner Mr. Charles Mitchell | | 23. U.S.G.S. Quadrant (15/75) N3645-W8352.5/7.5 <input type="checkbox"/> <input type="checkbox"/> <input type="checkbox"/> <input type="checkbox"/> | |
| 2. Present Name Young's Jewelry/Flossies Beauty Shop | | 24. UTM Reference 24 25 00 40 83 70 00 | |
| 3. Location Court Square, Barbourville, Ky. 40906 | | 25. Coordinate Accuracy UTM for District <input type="checkbox"/> <input type="checkbox"/> <input type="checkbox"/> <input type="checkbox"/> | |
| 4. Owner's Name Lena Mitchell | | 26. Prehistoric Site <input type="checkbox"/> <input type="checkbox"/> <input type="checkbox"/> <input type="checkbox"/> | |
| 5. Owner's Address 237 S. Main St. (P.O. Box 440) Barbourville, Ky. 40906 | | 26. Historic Site <input type="checkbox"/> <input type="checkbox"/> <input type="checkbox"/> <input type="checkbox"/> | |
| 6. Open to Public Yes <input checked="" type="checkbox"/> No <input type="checkbox"/> | 7. Visible from road Yes <input checked="" type="checkbox"/> No <input type="checkbox"/> | 27. National Register District Name <input type="checkbox"/> <input type="checkbox"/> <input type="checkbox"/> <input type="checkbox"/> | |
| 8. Local Contact/Organization Barbourville Community Development Agency | | 28. Significance Evaluation Pending Nat'l Register <input type="checkbox"/> <input type="checkbox"/> <input type="checkbox"/> <input type="checkbox"/> | |
| 10. Site Plan with North Arrow  | | 29. Status National Landmark <input type="checkbox"/> <input type="checkbox"/> <input type="checkbox"/> <input type="checkbox"/> | |
| 11. Architect | | 29. National Register <input type="checkbox"/> <input type="checkbox"/> <input type="checkbox"/> <input type="checkbox"/> | |
| 12. Builder | | 29. Landmark Certificate <input type="checkbox"/> <input type="checkbox"/> <input type="checkbox"/> <input type="checkbox"/> | |
| 13. Date C. <input type="checkbox"/> A. <input type="checkbox"/> B. <input type="checkbox"/> | | 29. Kentucky Survey <input type="checkbox"/> <input type="checkbox"/> <input type="checkbox"/> <input type="checkbox"/> | |
| 14. Style A. Vernacular <input checked="" type="checkbox"/> <input type="checkbox"/> | | 29. Local Landmark <input type="checkbox"/> <input type="checkbox"/> <input type="checkbox"/> <input type="checkbox"/> | |
| 15. Original Use Commercial <input type="checkbox"/> <input type="checkbox"/> | | 29. NABS/HAER <input type="checkbox"/> <input type="checkbox"/> <input type="checkbox"/> <input type="checkbox"/> | |
| 16. Present use Commercial | | 30. Historic Theme Primary Architecture <input type="checkbox"/> <input type="checkbox"/> | |
| 17. Condition Fair <input type="checkbox"/> <input type="checkbox"/> | | 30. Secondary Commerce <input type="checkbox"/> <input type="checkbox"/> | |
| 18. No. Stories Two <input type="checkbox"/> <input type="checkbox"/> | | 30. Other <input type="checkbox"/> <input type="checkbox"/> | |
| Single File <input type="checkbox"/> NA <input checked="" type="checkbox"/> | | 31. Endangered Yes <input type="checkbox"/> No <input checked="" type="checkbox"/> | |
| Double File <input type="checkbox"/> | | 32. Preservation Project Status <input type="checkbox"/> | |
| Floor Plan <input type="checkbox"/> | | Actual Cost in \$1,000s <input type="checkbox"/> <input type="checkbox"/> <input type="checkbox"/> <input type="checkbox"/> | |
| Structural Fabric Brick/Frame <input type="checkbox"/> <input type="checkbox"/> | | 33. A* EACH PHOTO  | |
| Decorative Fabric Common Bond <input type="checkbox"/> <input type="checkbox"/> | | Roll No. 2 | |
| Brick (2 colors) <input type="checkbox"/> <input type="checkbox"/> | | Picture No. 29A | |
| Roof Form Parapet w/ single low slope | | Direction view from the N.W. | |
| 19. History | | 34. Prepared by: Jeffrey T. Pearson Architect | |
| 20. Significance This brick building has implied pilasters at the second level, and corbeled stepped cornice area to a parapet flush with the pilasters. Two colors of brick and paired double hung window on the second floor. The first level has a recessed entry set off to the side of the building. The storefront is aluminum/glass. (Continue on Back) | | Pearson+Bender+Jolly Arch. | |
| 21. Source of Information | | 35. Organization Professional <input type="checkbox"/> <input type="checkbox"/> | |
| | | 36. Date 1/84 | |
| | | 37. Revision Dates | |
| | | 38. Staff Review | |

KENTUCKY HISTORIC RESOURCES INVENTORY

| | | | |
|--|--|---|--|
| 1. Historic Name(s) | | 22. A.D.D./County Cumberland Val./Knox 121 | |
| Original Owner | | 23. U.S.G.S. Quadrant (15'/75') N3645-W8352.5/7.5 1,6,4 | |
| 2. Present Name Ice Cream Shop (Others on back) | | 24. UTM Reference <div style="display: flex; justify-content: space-between;"><div>2</div><div>42500</div><div>4083700</div></div> <div style="display: flex; justify-content: space-between; font-size: small;">Zone Easting Northing</div> | |
| 3. Location Coles Court, Barboursville Ky. 40906 | | 25. Coordinate Accuracy UTM for District E | |
| 4. Owner's Name Semour Hopper Estate (Jack Ballard-Admin.) | | 26. Prehistoric Site Historic Site <input type="checkbox"/> Object <input type="checkbox"/> <u>Building</u> <input checked="" type="checkbox"/> Structure <input type="checkbox"/> Other <input type="checkbox"/> | |
| 5. Owner's Address 128 Pine St., Barboursville, Ky. 40906 | | 27. National Register District Name: | |
| 6. Open to Public Yes <input checked="" type="checkbox"/> No <input type="checkbox"/> | | 28. Significance Evaluation Pending Nat'l Register C | |
| 7. Visible from road Yes <input checked="" type="checkbox"/> No <input type="checkbox"/> | | 29. Status National Landmark <input type="checkbox"/> Date _____ National Register <input type="checkbox"/> Landmark Certificate <input type="checkbox"/> Kentucky Survey <input type="checkbox"/> Local Landmark <input type="checkbox"/> HABS/HAER <input type="checkbox"/> | |
| 8. Ownership Private <input type="checkbox"/> <input checked="" type="checkbox"/> Local <input type="checkbox"/> State <input type="checkbox"/> Federal <input type="checkbox"/> | | 30. Historic Theme Primary <u>Architecture</u> C Secondary <u>Commerce</u> E Other <input type="checkbox"/> | |
| 9. Local Contact/Organization Barboursville Community Development Agency | | 31. Endangered Yes <input type="checkbox"/> No <input checked="" type="checkbox"/> | |
| 10. Site Plan with North Arrow <div style="text-align: center;"></div> | | 32. Preservation Project Status Actual Cost in \$1,000s: _____ | |
| 11. Architect | | 33. ATTACH PHOTO <div style="text-align: center;"></div> | |
| 12. Builder | | 34. Prepared by Jeffrey T. Pearson Architect | |
| 13. Date c.1905 A. <input checked="" type="checkbox"/> B. <input type="checkbox"/> | | 35. Organization Pearson+Bender+Jolly Arch. | |
| 14. Style A. <u>Vernacular</u> <input checked="" type="checkbox"/> B. <input type="checkbox"/> | | 36. Date 1/84 | |
| 15. Original Use Commercial E | | 37. Revision Dates | |
| 16. Present use Commercial | | 38. Staff Review | |
| 17. Condition Fair C | | | |
| 18. Description This building has a corbeled masonry cornice to the parapet. Double hung on the second floor have been down sized from original. The first floor has two storefronts of aluminum/glass and entry to second floor. Brick coursing is english bond | | | |
| 19. History | | | |
| 20. Significance This building is an important part of the historic infill fabric of the downtown area. | | | |
| 21. Source of Information | | | |

OTHER TENANTS

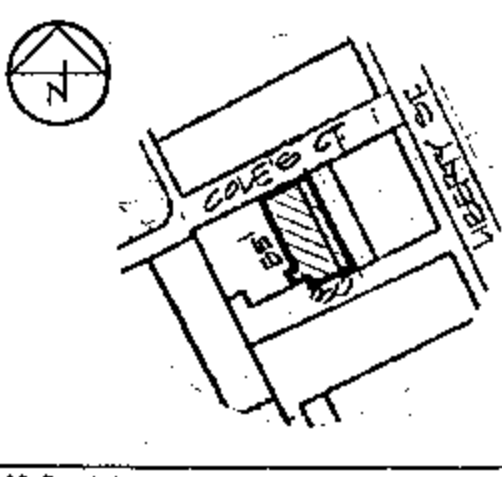

Randy Jewel Attorney

E. Millward Attorney

Southern Evaluation and Engineering

Site No. **8, KXB-35**

Site No. 8, KXB-35

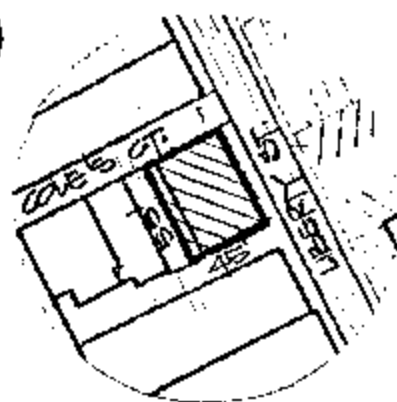
| | | | |
|--|---|--|--|
| 1. Historic Name(s) Locke Building | | 22. ADD County Cumberland Val./Knox 121 | |
| Original Owner Dr. Locke | | 23. U.S.G.S. Quadrant (15' x 25') N3645-W8352.5/7.5 164 | |
| 2. Present Name Polly's Florists | | 24. UTM Reference <div style="display: flex; justify-content: space-between;"> 242500 4083700 </div> <div style="display: flex; justify-content: space-between; font-size: small;"> Zone Easting Northing </div> | |
| 3. Location Court Square, Barbourville, Ky. 40906 | | 25. Coordinate Accuracy UTM for District E | |
| 4. Owner's Name Lawrence & Paulene Stewart | | 26. Prehistoric Site <div style="display: flex; justify-content: space-between;"> Historic Site Object </div> <div style="display: flex; justify-content: space-between;"> Building Structure </div> <div style="display: flex; justify-content: space-between;"> Other </div> | |
| 5. Owner's Address 112 Cole's Court, Barbourville, Ky. 40906 | | 27. National Register District Name <div style="border: 1px solid black; height: 20px; width: 100%;"></div> | |
| 6. Open to Public Yes <input checked="" type="checkbox"/> No <input type="checkbox"/> | 7. Visible from road Yes <input checked="" type="checkbox"/> No <input type="checkbox"/> | 8. Ownership <div style="display: flex; justify-content: space-between;"> Private <input checked="" type="checkbox"/> </div> <div style="display: flex; justify-content: space-between;"> Local <input type="checkbox"/> </div> <div style="display: flex; justify-content: space-between;"> State <input type="checkbox"/> </div> <div style="display: flex; justify-content: space-between;"> Federal <input type="checkbox"/> </div> | |
| 9. Local Contact/Organization Barbourville Community Development Agency | | 28. Significance Evaluation Pending Nat'l Register C | |
| 10. Site Plan with North Arrow <div style="text-align: center;">  </div> | | 29. Status <div style="display: flex; justify-content: space-between;"> <div> National Landmark <input type="checkbox"/> National Register <input type="checkbox"/> Landmark Certificate <input type="checkbox"/> Kentucky Survey <input type="checkbox"/> Local Landmark <input type="checkbox"/> HABS/HAER <input type="checkbox"/> </div> <div> Date _____ </div> </div> | |
| 11. Architect | | 30. Historic Theme <div style="display: flex; justify-content: space-between;"> Primary Architecture C </div> <div style="display: flex; justify-content: space-between;"> Secondary Commerce E </div> <div style="display: flex; justify-content: space-between;"> Other </div> | |
| 12. Builder | | 31. Endangered Yes <input type="checkbox"/> No <input checked="" type="checkbox"/> | |
| 13. Date c.1915 A 6 B 1 | | 32. Preservation Project Status <input type="checkbox"/> | |
| 14. Style A. Vernacular V B. | | Actual Cost in \$1,000s <div style="border: 1px solid black; width: 100px; height: 20px;"></div> | |
| 15. Original Use Doctor's Office E | | 33. ATTACH PHOTO <div style="text-align: center;">  </div> | |
| 16. Present use Commercial | | Roll No 4 | |
| 17. Condition Fair C | | Picture No. 4 | |
| 18. Description The building is divided into three bays with the separation by brick pilasters at the corners and on either side of the entry. The cornice is corbeled brick flush with the face of the pilasters. The second floor windows are double hung with flat arch lintels with a double row lock. The first level has (Continue on Back) | | Direction view from the N.E. | |
| 19. History The location of the office of Dr. Locke, the first doctor in Barbourville to keep birth records. | | 34. Prepared by: Jeffrey T. Pearson Architect Pearson+Bender+Jolly Arch. | |
| 20. Significance This building is an important part of the historic infill fabric of the downtown area. | | 35. Organization Professional P | |
| 21. Source of Information Owner - Paulene Stewart | | 36. Date 1/84 | |
| | | 37. Revision Dates 38. Staff Review | |

18. continued - a recessed entry of two seperate doorways between the pilasters, and a double hung window between the remaining pilasters. There is a steel exposed lintel between the first and second floors.

KENTUCKY HISTORIC RESOURCES INVENTORY

Site No. 8.KXB-36

| | | | |
|---|----------------------------------|--|--|
| 1. Historic Name(s) Original Owner | | 22. Address/County Cumberland Val./Knox | |
| 2. Present Name Dr. H.T. Marcum Optometrist (others on back) | | 23. U.S.G.S. Quadrant (15/75') N3645-W8352.5/7.5 | |
| 3. Location 106 Coles Ct./102 Liberty St., Barbourville, Ky. 40906 | | 24. UTM Reference Zone Easting Northing 12 425 00 408 370 0 | |
| 4. Owner's Name Dr. H.T. Marcum (others on back) | | 25. Coordinate Accuracy UTM for District | |
| 5. Owner's Address 317 College St., Barbourville, Ky. 40906 | | 26. Prehistoric Site Historic Site Building | |
| 6. Open to Public Yes * No | 7. Visible from road Yes * No | 27. National Register District Name: | |
| 9. Local Contact/Organization Barbourville Community Development Agency | | 28. Significance Evaluation Pending Nat'l Register | |
| 10. Site Plan with North Arrow | | 29. Status National Landmark National Register Landmark Certificate Kentucky Survey Local Landmark HABS/HAER | |
| 11. Architect | | 30. Historic Theme Primary Architecture Secondary Commerce Other | |
| 12. Builder | | 31. Endangered Yes No * | |
| 13. Date C. 1915 A. [6] B. [] | | 32. Preservation Project Status | |
| 14. Style A. Vernacular B. [] | | Actual Cost in \$1,000s | |
| 15. Original Use Commercial/Apts | | 33. ATTACH PHOTO | |
| 16. Present use Commercial/Apts. | | Roll No. 1 Picture No. 4 Direction view from the N.E. | |
| 17. Condition Fair | | 34. Prepared by: Jeffrey T. Pearson Architect Pearson+Bender+Jolly Arch. | |
| 18. Description This building is exposed on two sides. There is a corbeled cornice which steps back at the top. The brickwork is flemish bond. The second floor windows and small openings on the first floor have double rowlock flat arch lintels and stone sills, with double hung windows. The first level has been (Continued on Back) | | 35. Organization Professional P | |
| 19. History | | 36. Date 1/84 | |
| 20. Significance This building is an important part of the historic infill fabric of the downtown area. | | 37. Revision Dates 38. Staff Review | |
| 21. Source of Information | | | |



TENTANTS

Lowell W. Lundy Attorney
Gary W. Brittany Attorney
Knox Co. Child Support

Ashland Finance/ Apts.

OWNERS

Jimmy Renfro, Flat Lick, Ky. 40935

"

"

Harry Hopper, 415 College St.
Barbourville, Ky. 40906

18. continued - seperated into three similar storefronts. One storefront on the corner is original with two large windows four panels and a transom with eight panels. There is na exposed steel lintel over the large openings. The two remaining storefronts have been altered with the addition of plywood siding over the transom areas and new aluminum/glass storefront systems.

KENTUCKY HISTORIC RESOURCES INVENTORY

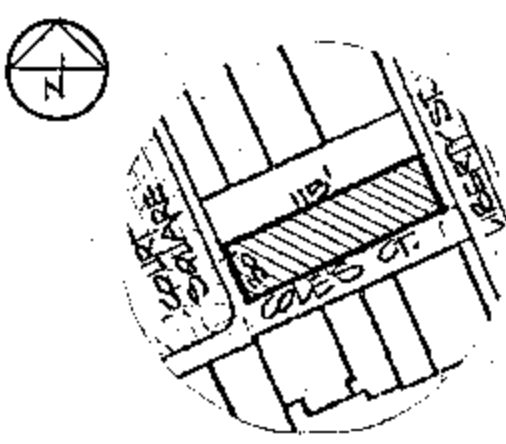

Site No. 8.KXB-37

| | | | |
|--|---|---|--|
| 1. Historic Name(s) Mitchell Theater/National Theater | | 22. ADD: County Cumberland Val./Knox <input type="checkbox"/> <input checked="" type="checkbox"/> <input type="checkbox"/> | |
| Original Owner Barbourville Amusement Co. | | 23. U.S.G.S. Quadrant (15°/75') N3645-W8352.5/7.5 G.I.S. Mod. <input type="checkbox"/> <input checked="" type="checkbox"/> <input type="checkbox"/> | |
| 2. Present Name Mitchell Theater/Mountain Meth. Mission/ | | 24. UTM Reference 24 2500 4 083 700 | |
| 3. Location Garland Insurance 101 Liberty St./ Daniel Boone Dr. | | Zone Easting Northing | |
| 4. Owner's Name Mrs. Paul Mitchell+Mrs. Charles Mitchell I | | 25. Coordinate Accuracy UTM for District <input type="checkbox"/> <input checked="" type="checkbox"/> <input type="checkbox"/> | |
| 5. Owner's Address 237 S. Main St. (P.O. Box 440) Barbourville, Ky. 40906 | | 26. Prehistoric Site _____ Object _____ Historic Site _____ Structure _____ <input checked="" type="checkbox"/> Building _____ Other _____ | |
| 6. Open to Public Yes <input checked="" type="checkbox"/> No <input type="checkbox"/> | 7. Visible from road Yes <input checked="" type="checkbox"/> No <input type="checkbox"/> | 8. Ownership Private <input checked="" type="checkbox"/> Local <input type="checkbox"/> State <input type="checkbox"/> Federal <input type="checkbox"/> | |
| 9. Local Contact/Organization Barbourville Community Development Agency | | 27. National Register District Name: _____ | |
| 10. Site Plan with North Arrow | | 28. Significance Evaluation Pending Nat'l Register <input checked="" type="checkbox"/> | |
| | | 29. Status National Landmark _____ Date _____ National Register _____ Landmark Certificate _____ Kentucky Survey _____ Local Landmark _____ HABS/HAER _____ | |
| 11. Architect _____ | | 30. Historic Theme Primary Architecture <input type="checkbox"/> <input checked="" type="checkbox"/> <input type="checkbox"/> Secondary Commerce <input type="checkbox"/> <input checked="" type="checkbox"/> <input type="checkbox"/> Other _____ | |
| 12. Builder Burt Churchill | | 31. Endangered Yes <input type="checkbox"/> No <input checked="" type="checkbox"/> | |
| 13. Date 1922/1938 A <input checked="" type="checkbox"/> B <input type="checkbox"/> | | 32. Preservation Project Status <input type="checkbox"/> | |
| 14. Style A. Art Deco <input checked="" type="checkbox"/> B. <input type="checkbox"/> | | Actual Cost in \$1,000s: _____ | |
| 15. Original Use Theater <input checked="" type="checkbox"/> | | 33. ATTACH PHOTO | |
| 16. Present Use Theater/Commercial | | | |
| 17. Condition Fair <input checked="" type="checkbox"/> | | Roll No. 3 Picture No. 1 Direction view from the east | |
| 18. Description The exterior of this building is masonry block with stucco finish on the front facade. Glass block was used to fill large openings at the upper level and between second and third floor windows. The upper level windows are double hung. Panels at the entry overhang and above the transom area at comm- (Continue on Back) | | 34. Prepared by: Jeffrey T. Pearson Architect Pearson+Bender+Jolly Arch. | |
| 19. History First permanent theater in Barbourville - silent movies 1929 - converted to sound 1938 - rebuilt as Mitchell Theater Owners grandfather was orig. stockholder | | 35. Organization Professional <input type="checkbox"/> <input checked="" type="checkbox"/> | |
| 20. Significance This building is one of the best examples of Art Deco design. The character is simple but the large bold elements with the design of all | | 36. Date 1/84 | |
| 21. Source of Information Owner - Mr. Charles Mitchell | | 37. Revision Dates _____ 38. Staff Review _____ | |

18. continued - ercial area are vertical groove plywood. The neon lights on the large vertical signage and the overhang at the entry have been removed or are in disrepair. The ticket booth is constructed of glass block, and the surround at the entry is a blue-black carrera glass. The exterior is in original condition without many alterations, however the facade is in need of maintainence and repair of the neon lighting.
19. continued - In 1938 when the theater was reopened a national movie magazine rated the Mitchell theater as one of the ten best in the country.
20. continued - important details including the doors,entries, ticket boothe and light fixtures create a homogeneous character that is quite typical to the Art Deco period. This is quite an important structure from its design aspect with relation to early movie theaters as well as with relation to its historic ties to the development to the city of Barbourville. The building is still in operation as a movie theater and the interior is in original condition. (See attached post card from the reopening) The interior seats, carpet, lights and stage are intact.

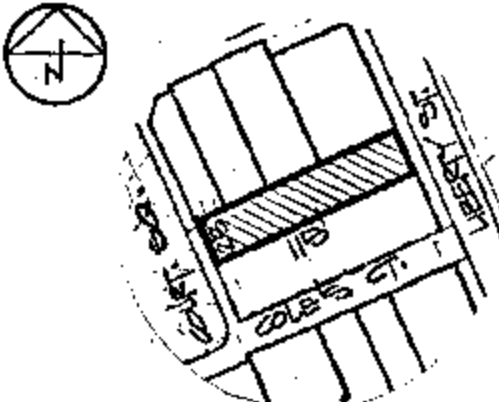

KENTUCKY HISTORIC RESOURCES INVENTORY

Site No. 9.KXB-38

| | | | | | |
|---|--|---|--|--|--|
| 1. Historic Name(s) Original Owner | | | 22. ADDC County Cumberland Val./Knox <input checked="" type="checkbox"/> 121 | | |
| 2. Present Name Vernon Moore Attorn./Hobbs Dept. Store | | | 23. U.S.G.S. Quadrant (15'/75') N3645-W8352.5/7.5 <input checked="" type="checkbox"/> 1,6,4 | | |
| 3. Location Court Square, Barbourville, Ky. 40906 | | | 24. UTM Reference Zone Easting Northing <input checked="" type="checkbox"/> 2,4,2,5,0,0 <input checked="" type="checkbox"/> 4,0,8,3,7,0,0 | | |
| 4. Owner's Name J.M. Cole | | | 25. Coordinate Accuracy UTM for District <input checked="" type="checkbox"/> E | | |
| 5. Owner's Address 326 Cannel St., New Smyrna Beach, Fl. 32069 | | | 26. Prehistoric Site Historic Site <input checked="" type="checkbox"/> Building Object Structure Other | | |
| 6. Open to Public Yes <input checked="" type="checkbox"/> No <input type="checkbox"/> | | 7. Visible from road Yes <input checked="" type="checkbox"/> No <input type="checkbox"/> | 8. Ownership Private <input checked="" type="checkbox"/> Local <input type="checkbox"/> State <input type="checkbox"/> Federal <input type="checkbox"/> | | |
| 9. Local Contact/Organization Barbourville Community Development Agency | | | 27. National Register District Name: <input type="checkbox"/> 1,1 | | |
| 10. Site Plan with North Arrow  | | | 11. Architect | | |
| | | | 12. Builder | | |
| | | | 13. Date C.1923 A. <input checked="" type="checkbox"/> B. <input type="checkbox"/> | | |
| | | | 14. Style A. Vernacular <input checked="" type="checkbox"/> B. <input type="checkbox"/> | | |
| | | | 15. Original Use Commercial <input checked="" type="checkbox"/> E | | |
| | | | 16. Present use Commercial | | |
| | | | 17. Condition Good <input checked="" type="checkbox"/> B | | |
| 18. Description This building has raised pilasters at each corner with a corbeled dentil cornice flush with the face of the pilasters. Second floor windows are double hung. The first floor area has been altered to add glass panels over the transom area and an aluminum/glass storefront, with a horizontal alum. awning. (Continue on Back) | | | No Stones Two <input checked="" type="checkbox"/> C | | |
| | | | Single Pile <input type="checkbox"/> NA <input checked="" type="checkbox"/> | | |
| | | | Double Pile <input type="checkbox"/> | | |
| | | | Floor Plan <input type="checkbox"/> | | |
| | | | Structural Fabric Brick/Frame <input checked="" type="checkbox"/> C <input type="checkbox"/> B <input type="checkbox"/> D | | |
| | | | Decorative Fabric Common Bond <input checked="" type="checkbox"/> A <input type="checkbox"/> E <input type="checkbox"/> B <input type="checkbox"/> | | |
| | | | Roof Form Parapet w/ single low slope | | |
| 19. History | | | 28. Significance Evaluation Pending Nat'l Register <input checked="" type="checkbox"/> C | | |
| | | | 29. Status National Landmark <input type="checkbox"/> National Register <input type="checkbox"/> Landmark Certificate <input type="checkbox"/> Kentucky Survey <input type="checkbox"/> Local Landmark <input type="checkbox"/> HABS/HAER <input type="checkbox"/> | | |
| | | | 30. Historic Theme Primary Architecture <input checked="" type="checkbox"/> C <input type="checkbox"/> Secondary Commerce <input checked="" type="checkbox"/> E <input type="checkbox"/> Other <input type="checkbox"/> | | |
| | | | 31. Endangered Yes <input type="checkbox"/> No <input checked="" type="checkbox"/> * | | |
| | | | 32. Preservation Project Status Actual Cost in \$1,000s <input type="checkbox"/> | | |
| | | | 33. ATTACH PHOTO  | | |
| | | | Roll No. 2 Picture No. 32A Direction view from the S.W. | | |
| | | | 34. Prepared by: Jeffrey T. Pearson Architect Pearson+Bender+Jolly Arch. | | |
| 20. Significance This building is an important part of the historic infill fabric of the downtown area. | | | 35. Organization Professional P | | |
| 21. Source of Information | | | 36. Date 1/84 | | |
| | | | 37. Revision Dates 38. Staff Review | | |

KENTUCKY HISTORIC RESOURCES INVENTORY

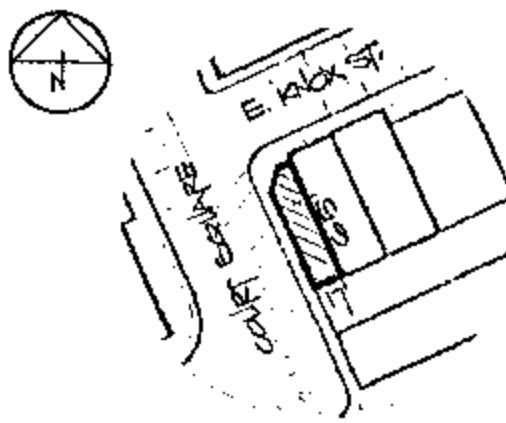

Site No. 9.KXB-39

| | | | |
|--|---|--|--|
| 1. Historic Name(s) Gibson Building | | 22. ADD/County Cumberland Val./Knox 121 | |
| Original Owner | | 23. U.S.G.S. Quadrant (15°/75°) N3645-W8352.5/7.5 164 | |
| 2. Present Name Hobbs Department Store | | 24. UTM Reference 24,25,00 4,08,37,00 Zone Easting Northing | |
| 3. Location Court Square, Barbourville, Ky. 40906 | | 25. Coordinate Accuracy UTM for District E | |
| 4. Owner's Name J.M. Cole | | 26. Prehistoric Site Historic Site Building Object Structure Other | |
| 5. Owner's Address 326 Cannel St., New Smyrna Beach Fl. 32069 | | 27. National Register District Name: | |
| 6. Open to Public Yes <input checked="" type="checkbox"/> No <input type="checkbox"/> | 7. Visible from road Yes <input checked="" type="checkbox"/> No <input type="checkbox"/> | B. Ownership Private <input checked="" type="checkbox"/> Local <input type="checkbox"/> State <input type="checkbox"/> Federal <input type="checkbox"/> | |
| 9. Local Contact/Organization Barbourville Community Development Agency | | 28. Significance Evaluation Pending Nat'l Register C | |
| 10. Site Plan with North Arrow  | | 29. Status National Landmark <input type="checkbox"/> National Register <input type="checkbox"/> Landmark Certificate <input type="checkbox"/> Kentucky Survey <input type="checkbox"/> Local Landmark <input type="checkbox"/> HABS/HAER <input type="checkbox"/> | |
| 11. Architect | | 30. Historic Theme Primary Architecture C Secondary Commerce E Other <input type="checkbox"/> | |
| 12. Builder | | 31. Endangered Yes <input type="checkbox"/> No <input checked="" type="checkbox"/> | |
| 13. Date 1909 A. 16 B. <input type="checkbox"/> | | 32. Preservation Project Status <input type="checkbox"/> | |
| 14. Style A. Victorian W B. commercial <input type="checkbox"/> | | Actual Cost in \$1,000s <input type="checkbox"/> | |
| 15. Original Use Commercial E | | 33. ATTACH PHOTO  | |
| 16. Present use Commercial | | Roll No. 2 Picture No. 31A Direction view from the S.W. | |
| 17. Condition Fair C | | 34. Prepared by: Jeffrey T. Pearson Architect Pearson+Beader+Jolly Arch. | |
| 18. Description This building has raised pilasters at the corners and intermediate locations to define original entries. The cornice is a corbeled dentile work with a parapet flush with the pilasters. The windows are double hung with stone lintels and sills. The brickwork is especially nice with the mortar joints. (Continue on Back) | | 35. Organization Professional P | |
| 19. History | | 36. Date 1/84 | |
| 20. Significance This building is an important part of the historic infill fabric of the downtown area. | | 37. Revision Dates 38. Staff Review | |
| 21. Source of Information | | | |

18. continued - with a uniform 3/16" joint. The first floor has been altered with the addition of a glass panel covering the transom area, an aluminum/glass storefront, and an aluminum horizontal awning.

KENTUCKY HISTORIC RESOURCES INVENTORY

Site No 9.KXB-40

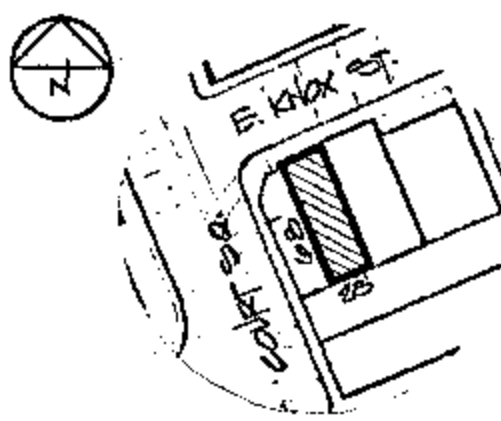

| | | | |
|---|--|--|--|
| 1. Historic Name(s) First National Bank Building | | 22. ADD County Cumberland Val./Knox <input type="checkbox"/> <input checked="" type="checkbox"/> <input type="checkbox"/> | |
| Original Owner | | 23. U.S.G.S. Quadrant (15'x75') N3645-W8352.5/7.5 <input type="checkbox"/> <input checked="" type="checkbox"/> <input type="checkbox"/> | |
| 2. Present Name Hinkle Insur./Record Gallery | | 24. UTM Reference 24,250,0 4,083,70,0 | |
| 3. Location Court Sq. & Knox St., Barbourville, Ky. 40906 | | 25. Coordinate Accuracy UTM for District <input type="checkbox"/> <input checked="" type="checkbox"/> | |
| 4. Owner's Name Charles & Mattie Cole Estate (Charles & Earl Cole Admin.) | | 26. Prehistoric Site <input type="checkbox"/> Object <input type="checkbox"/> | |
| 5. Owner's Address 104 Knox St., Barbourville, Ky. 40906 | | Historic Site <input type="checkbox"/> Structure <input type="checkbox"/> | |
| 6. Open to Public <input checked="" type="checkbox"/> Yes <input type="checkbox"/> No | | <input checked="" type="checkbox"/> Building <input type="checkbox"/> Other <input type="checkbox"/> | |
| 7. Visible from road <input checked="" type="checkbox"/> Yes <input type="checkbox"/> No | | 27. National Register District Name | |
| 8. Ownership <input checked="" type="checkbox"/> Private <input type="checkbox"/> Local <input type="checkbox"/> State <input type="checkbox"/> Federal | | 28. Significance Evaluation Non-Contributing <input type="checkbox"/> <input checked="" type="checkbox"/> | |
| 9. Local Context/Organization Barbourville Community Development Agency | | 29. Status <input type="checkbox"/> National Landmark <input type="checkbox"/> National Register <input type="checkbox"/> Landmark Certificate <input type="checkbox"/> Kentucky Survey <input type="checkbox"/> Local Landmark <input type="checkbox"/> HABS/HAER <input type="checkbox"/> | |
| 10. Site Plan with North Arrow | | 30. Historic Theme <input type="checkbox"/> Primary Architecture <input type="checkbox"/> <input checked="" type="checkbox"/> <input type="checkbox"/> Secondary Commerce <input type="checkbox"/> <input checked="" type="checkbox"/> <input type="checkbox"/> Other <input type="checkbox"/> | |
|  | | 31. Endangered <input type="checkbox"/> Yes <input checked="" type="checkbox"/> No | |
| | | 32. Preservation Project Status <input type="checkbox"/> | |
| | | Actual Cost in \$1,000s <input type="checkbox"/> | |
| | | 33. ATTACH PHOTO | |
| 11. Architect | |  | |
| 12. Builder | | | |
| 13. Date c.1907 A. <input checked="" type="checkbox"/> B. <input type="checkbox"/> | | | |
| 14. Style A. Eclectic <input type="checkbox"/> <input checked="" type="checkbox"/> | | | |
| 15. Original Use Bank/Commercial <input type="checkbox"/> <input checked="" type="checkbox"/> | | 34. Prepared by Jeffrey T. Pearson Architect Pearson+Bender+Jolly Arch. | |
| 16. Present use Commercial | | 35. Organization Professional <input type="checkbox"/> <input checked="" type="checkbox"/> | |
| 17. Condition Poor <input type="checkbox"/> <input checked="" type="checkbox"/> | | 36. Date 1/84 | |
| 18. Description | | 37. Revision Dates | |
| <p>The building seems to be intact, but has been completely covered in an aluminum siding material. The entire building has been painted, but some of the stone trim and column at the first floor are still visible.</p> <p>(See attached photo for original appearance)</p> <p>(Continue on Back)</p> | | 38. Staff Review | |
| 19. History | | | |
| <p>Location of First National Bank, and later A&P grocery store.</p> | | | |
| 20. Significance | | | |
| <p>The building is listed as non-contributing, but in its present condition. The building is located in a strategic part of downtown, on</p> | | | |
| 21. Source of Information | | | |
| <p>Michael C. Mills, Knox Co. Historical Society Barbourville Kentucky - A Pictorial Look Back Michael C. Mills</p> | | | |

20. continued - the square, and if the proper repair work were completed the building could be returned to its original state. The building would then be an integral part of the historic fabric of the commercial district.

Site No. 9. KXB-41

Site No.

9. KXB-41

| | | | |
|--|--|--|--|
| 1. Historic Name(s) | | 22. ADD: County Cumberland Val./Knox 121 | |
| Original Owner | | 23. U.S.G.S. Quadrant (15'/75') N3645-W8352.5 164 | |
| 2. Present Name Rexall Drugs (Others on Back) | | 24. UTM Reference <div style="display: flex; justify-content: space-between;"><div>242500</div><div>4083700</div></div> <div style="display: flex; justify-content: space-between; font-size: small;">Zone Easting Northing</div> | |
| 3. Location 104 Knox St., Barbourville, Ky. 40906 | | 25. Coordinate Accuracy UTM for District E | |
| 4. Owner's Name Joe Baker (Others on Back) | | 26. Prehistoric Site Historic Site Building Object Structure Other | |
| 5. Owner's Address Rexall Drugs, 104 Knox St., Barbourville, Ky. 40906 | | 27. National Register District Name | |
| 6. Open to Public Yes <input checked="" type="checkbox"/> No <input type="checkbox"/> | | 28. Significance Evaluation Non-Contributing 1 | |
| 7. Visible from road Yes <input checked="" type="checkbox"/> No <input type="checkbox"/> | | 29. Status National Landmark <input type="checkbox"/> Date _____ National Register <input type="checkbox"/> Landmark Certificate <input type="checkbox"/> Kentucky Survey <input type="checkbox"/> Local Landmark <input type="checkbox"/> HABS/HAER <input type="checkbox"/> | |
| 8. Ownership Private <input type="checkbox"/> * Local <input type="checkbox"/> State <input type="checkbox"/> Federal <input type="checkbox"/> | | 30. Historic Theme Primary Architecture C Secondary Commerce E Other <input type="checkbox"/> | |
| 9. Local Contact/Organization Barbourville Community Development Agency | | 31. Endangered Yes <input type="checkbox"/> No <input checked="" type="checkbox"/> | |
| 10. Site Plan with North Arrow | | 32. Preservation Project Status Actual Cost in \$1,000s 1111 | |
|  | | 33. ATTACH PHOTO  | |
| | | 34. Prepared by Jeffrey T. Pearson Architect Pearson+Bender+Jolly Arch. | |
| | | 35. Organization Professional P | |
| | | 36. Date 1/84 | |
| | | 37. Revision Dates | |
| | | 38. Staff Review | |
| 11. Architect | | | |
| 12. Builder | | | |
| 13. Date C. 1910 6 B | | | |
| 14. Style A. Victorian W B. commercial 1 | | | |
| 15. Original Use Commercial E | | | |
| 16. Present use Commercial | | | |
| 17. Condition Fair C | | | |
| 18. Description This building has been severely altered with an aluminum siding applied over the entire second floor area and the addition of metal panels and an aluminum/glass storefront. | | | |
| 19. History | | | |
| 20. Significance This building is non-conforming in its present condition, however the building is a twin to | | | |
| 21. Source of Information | | | |

TENANT

Cole/Cole/Anderson Attorneys

OWNER

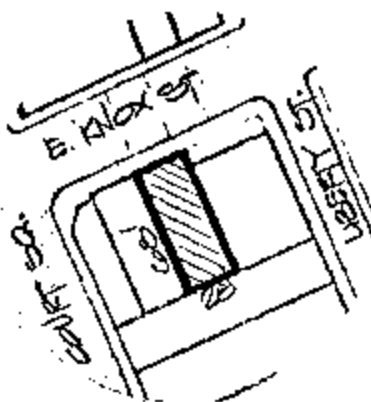
Charles&Earl Cole (2nd Fl.)
104 Knox St., Barbourville,
Ky. 40906

20. continued - to the east of the property is a twin and in original condition on the second floor. The applied siding could be removed and the building restored to its original condition. The building is in a strategic location and is important part of the fabric of the commercial district.

KENTUCKY HISTORIC RESOURCES INVENTORY

Site No. 9.KXB-42

| | | | |
|---|-------------------------------|--|--|
| 1. Historic Name(s) Herndon Drug Co. (Rexall Drugs) | | 22. ADP/County Cumberland Val./Knox 121 | |
| Original Owner | | 23. U.S.G.S. Quadrant (15/75) N3645-W8352.5/7.5 G.I.S. Mod. 1,6,4 | |
| 2. Present Name Rexall Drugs/H.W. Miracle | | 24. UTM Reference 2,4,2,5,0,0 4,0,8,3,7,0,0 Zone Easting Northing | |
| 3. Location Knox St., Barbourville, Ky. 40906 | | 25. Coordinate Accuracy UTM for District E | |
| 4. Owner's Name J.J. Tye Estate - Bill Jones Administrator | | 26. Prehistoric Site Object Historic Site Structure Building Other | |
| 5. Owner's Address 327 N. Main St., Barbourville, Ky. 40906 | | 27. National Register District Name: | |
| 6. Open to Public Yes * No | 7. Visible from road Yes * No | 8. Ownership Private * Local State Federal | |
| 9. Local Contact/Organization Barbourville Community Development Agency | | 28. Significance Evaluation Pending Nat'l Register C | |
| 10. Site Plan with North Arrow | | 29. Status National Landmark National Register Landmark Certificate Kentucky Survey Local Landmark HABS/HAER | |
| 11. Architect | | 30. Historic Theme Primary Architecture Secondary Commerce Other | |
| 12. Builder | | 31. Endangered Yes No * | |
| 13. Date C. 1910 A 6 B | | 32. Preservation Project Status | |
| 14. Style Victorian commercial W | | Actual Cost in \$1 000s | |
| 15. Original Use Commercial E | | 33. ATTACH PHOTO | |
| 16. Present use Commercial | | Roll No. 1 | |
| 17. Condition Poor D | | Picture No. 20 | |
| 18. Description The building has raised pilasters at the corners on the second floor only with a corbeled dentil cornice flush with the face of the pilasters. There is a center bay window with three double hung windows and a wood cornice and brackets. There are two flanking double hung windows and all upper windows have stone. (Continue on Back) | | Direction view from the N.E. | |
| 19. History | | 34. Prepared by Jeffrey T. Pearson Architect Pearson+Bender+Jolly Arch. | |
| 20. Significance This building is an important part of the historic infill fabric of the downtown area. | | 35. Organization Professional P | |
| 21. Source of Information | | 36. Date 1/84 | |
| | | 37. Revision Dates 38. Staff Review | |



18. continued - lintels and sills. The brick for the upper area including the bay is common bond. The lower level has been altered with the addition of metal panels over the corners and the transom area and an aluminum/glass storefront.

KENTUCKY HISTORIC RESOURCES INVENTORY

| | | | |
|---|--|---|--|
| 1. Historic Name(s) Parker Building | | 22. A.D.D./County Cumberland Val./Knox 1 2 1 | |
| Original Owner | | 23. U.S.G.S. Quadrant (15'/75') N3645-W8352.5/7.5 1 6 4 | |
| 2. Present Name Hobbs Dept. Store | | 74. UTM Reference 2 4 2 5 0 0 4 0 8 3 7 0 0 | |
| 3. Location Knox St., Barboursville, Ky. 40906 | | Zone Easting Northing | |
| 4. Owner's Name Omar Grant | | 25. Coordinate Accuracy UTM for District E | |
| 5. Owner's Address Court Square, Barboursville, Ky. 40906 | | 26. Prehistoric Site Object Historic Site Structure Building Other | |
| 6. Open to Public Yes * No | | 27. National Register District Name. | |
| 7. Visible from road Yes * No | | | |
| 8. Local Contact/Organization Barboursville Community Development Agency | | 28. Significance Evaluation Pending Nat'l Register C | |
| 10. Site Plan with North Arrow | | 29. Status Date | |
| | | National Landmark | |
| | | National Register | |
| | | Landmark Certificate | |
| | | Kentucky Survey | |
| 11. Architect | | Local Landmark | |
| 12. Builder | | HABS/HAER | |
| 13. Date C. 1910 A 6 B | | 30. Historic Theme | |
| 14. Style Queen Anne L Victorian Comm W | | Primary Architecture C | |
| 15. Original Use Commercial E | | Secondary Commerce E | |
| 16. Present use Commercial | | Other | |
| 17. Condition Fair C | | 31. Endangered Yes No * | |
| 18. Description This building with two sides exposed employs elements of the Victorian Commercial and the Queen Anne styles. Through the use of pilasters the building is divided into three bays across the front and five bays on the side. With the use of very tall double hung windows and transoms, the vertical <small>(Continue on back)</small> | | 32. Preservation Project Status | |
| 19. History This building was the location for the Parker Mercantile Co., The New York Store, and The Union National Bank. | | Actual Cost in \$1,000s | |
| 20. Significance This building is one of the most unique and important buildings in the commercial district | | 33. ATTACH PHOTO | |
| 21. Source of Information Barboursville Kentucky -A Pictorial Look Back Michael C. Mills | | | |
| | | Roll No. 1 | |
| | | Picture No. 13 | |
| | | Direction view from the N.E. | |
| | | 34. Prepared by Jeffrey T. Pearson Architect Pearson+Bender+Jolly Arch. | |
| | | 35. Organization Professional P | |
| | | 36. Date 1/84 | |
| | | 37. Revision Dates 38. Staff Review | |

18. continued - height of the building is emphasized creating a three story structure with a more dominating character than other similar storied buildings. The brick is common bond with an unusually thin 3/16" flush joint. This creates a smooth texture not found in most brick work. The cornice is corbeled out between each pilaster so the face is flush with the pilasters. The parapet is corbeled out again making the cap stronger. The first floor area has been altered with the addition of a metal panel over the tall transom area, an aluminum horizontal awning, and metal panels closing off the side storefront and reducing the size of the front storefront windows substantially. The upper windows on the front have stone lintels and sills. the side windows have stone sills and triple rowlock flat arch lintels.
20. continued - Its size and location in the downtown make it an anchor building at the end of the block. Many of the important commercial, and bank facilities have occupied the structure, and the approach to its design utilizing the Victorian and Queen Anne styles further enhance its significance to the district. The building is of a similar style and character as the Masonic Building. It is suspected the same designer and contractor were involved in both buildings, although this has not been substantiated.

LEGEND

Barbourville Commercial District

①

Block number

Historic district boundary
noncontributing building

9-KX-42

Block number

Surveyed to survey shown
Photograph location view
and number
(keyed to photographs)

1/4

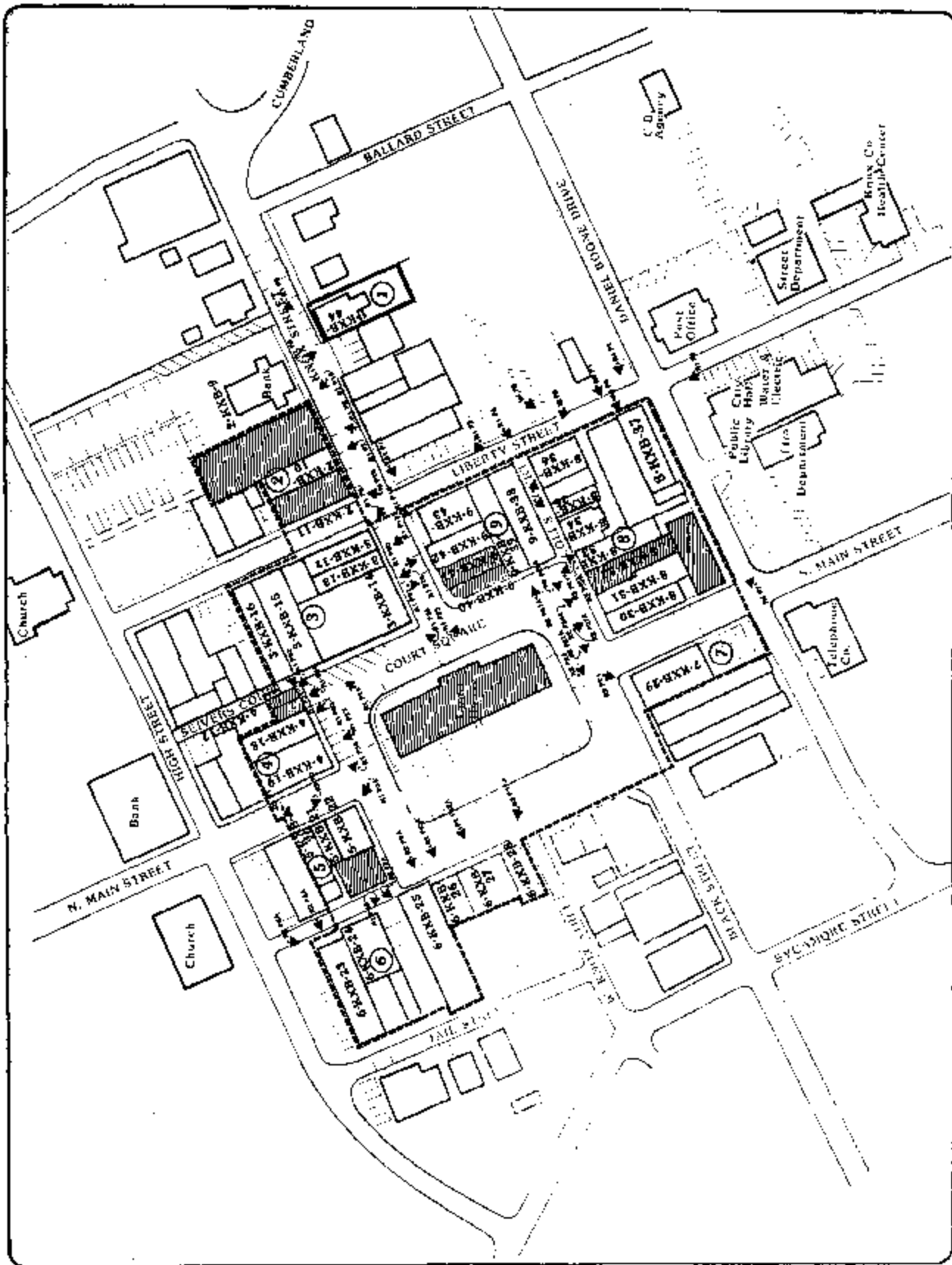


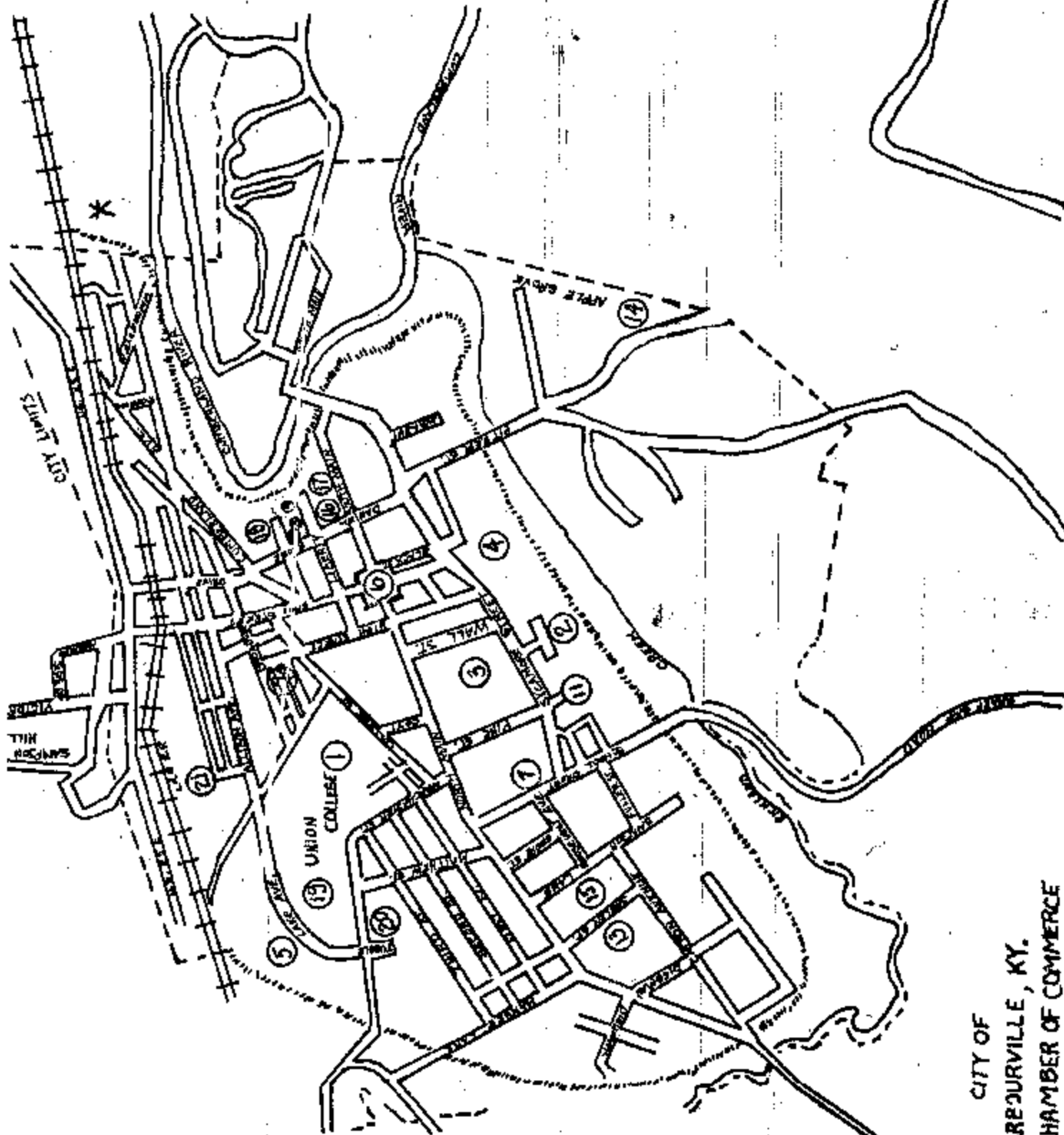
Scale in feet

Barbourville, Kentucky
City of Barbourville

BARBOURVILLE,
KENTUCKY

HISTORIC
DISTRICT
AREA MAP



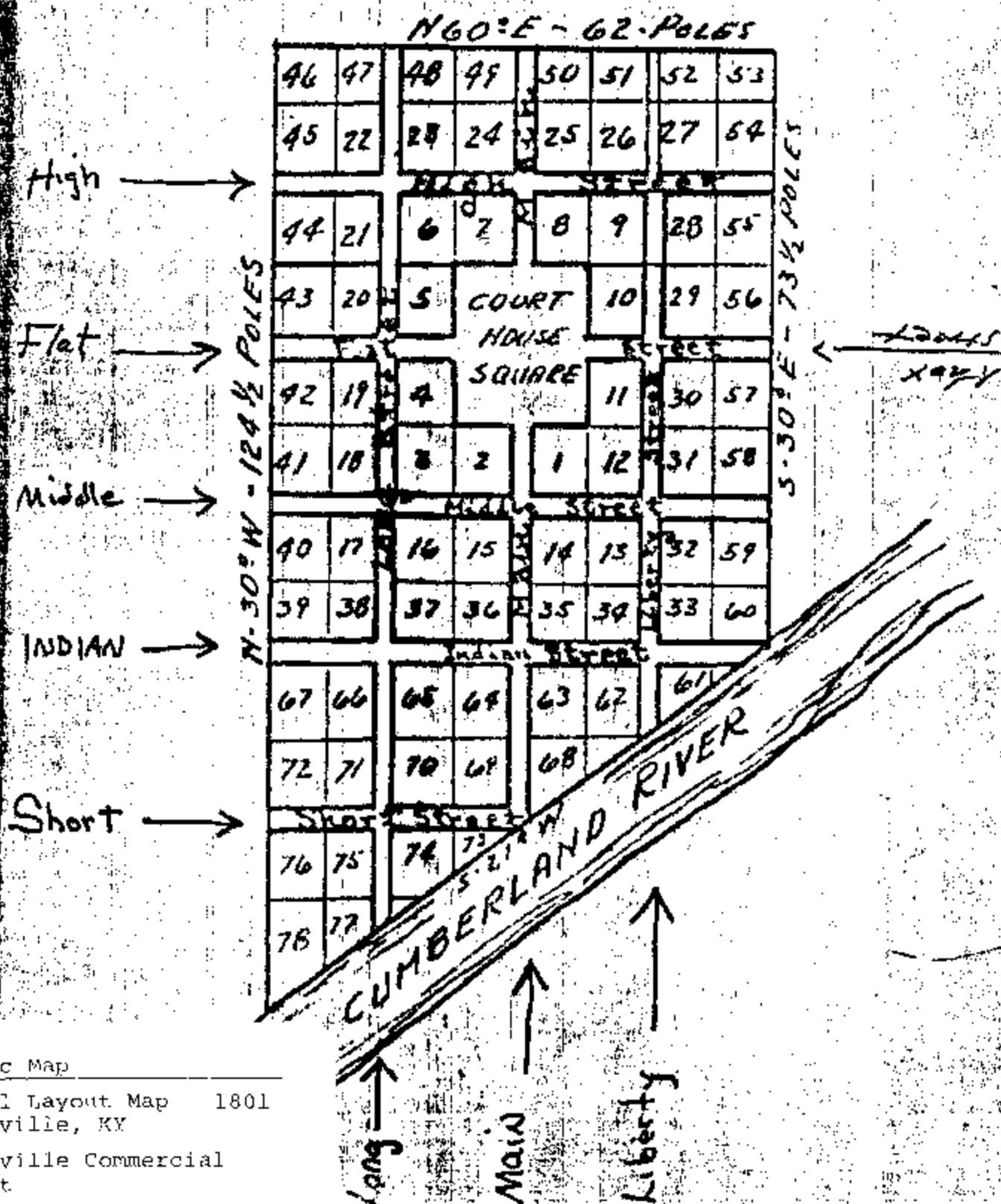


1. UNION COLLEGE
2. LAY FIELD
3. KNOX CENTRAL-HIGH SCHOOL
4. KNOX CO. VOCATIONAL SCHOOL
5. MUNICIPAL HOUSING PROJECT
6. COUNTY COURT HOUSE
7. CITY SCHOOL
8. U.S. POST OFFICE
9. HEALTH DEPARTMENT
10. WYNNY RADIO STATION
11. CATHOLIC CHURCH & SCHOOL
12. KNOX GENERAL HOSPITAL
13. BROWN MANOR NURSING HOME
14. WARNER BROTHERS
15. MUNICIPAL HOUSING PROJECT
16. CITY HALL & LIBRARY - CHAMBER OF COMMERCE
17. FIRE DEPARTMENT
18. HEARING CENTER
19. U.S. BUREAU OF MINES
20. NATIONAL BURIED ARMY
21. JESSE D. LAY SCHOOL

Prints by
Knox Co. Voc. School
Drafting Class

CITY OF
BARBOURVILLE, KY.
CHAMBER OF COMMERCE
CITY HALL
PHONE 546-4300

LAY OUT OF BARBOURVILLE, KNOX COUNTY, KENTUCKY - DATED JAN. 26th 18



Historic Map

Original Layout Map 1801
Barbourville, KY

Barbourville Commercial
District